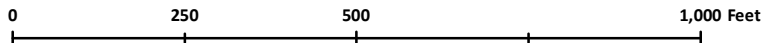
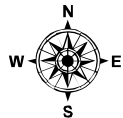
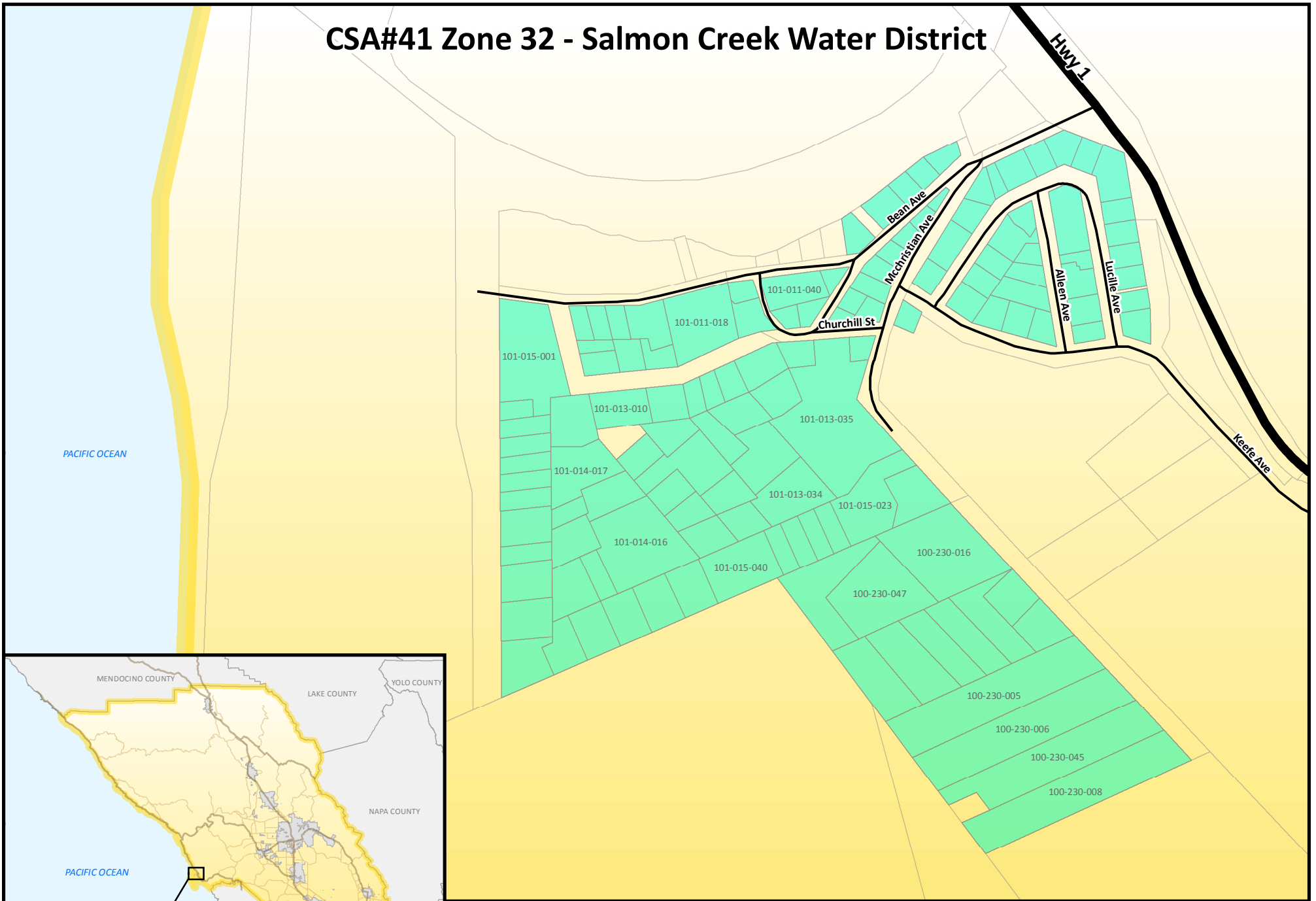





# CSA#41 Zone 32 - Salmon Creek Water District



This map is for illustrative purposes only, and is not suitable for parcel-specific decision making. Site-specific studies are required to draw parcel-specific conclusions.

-  Assessed Property
-  State Highway
-  County Road