

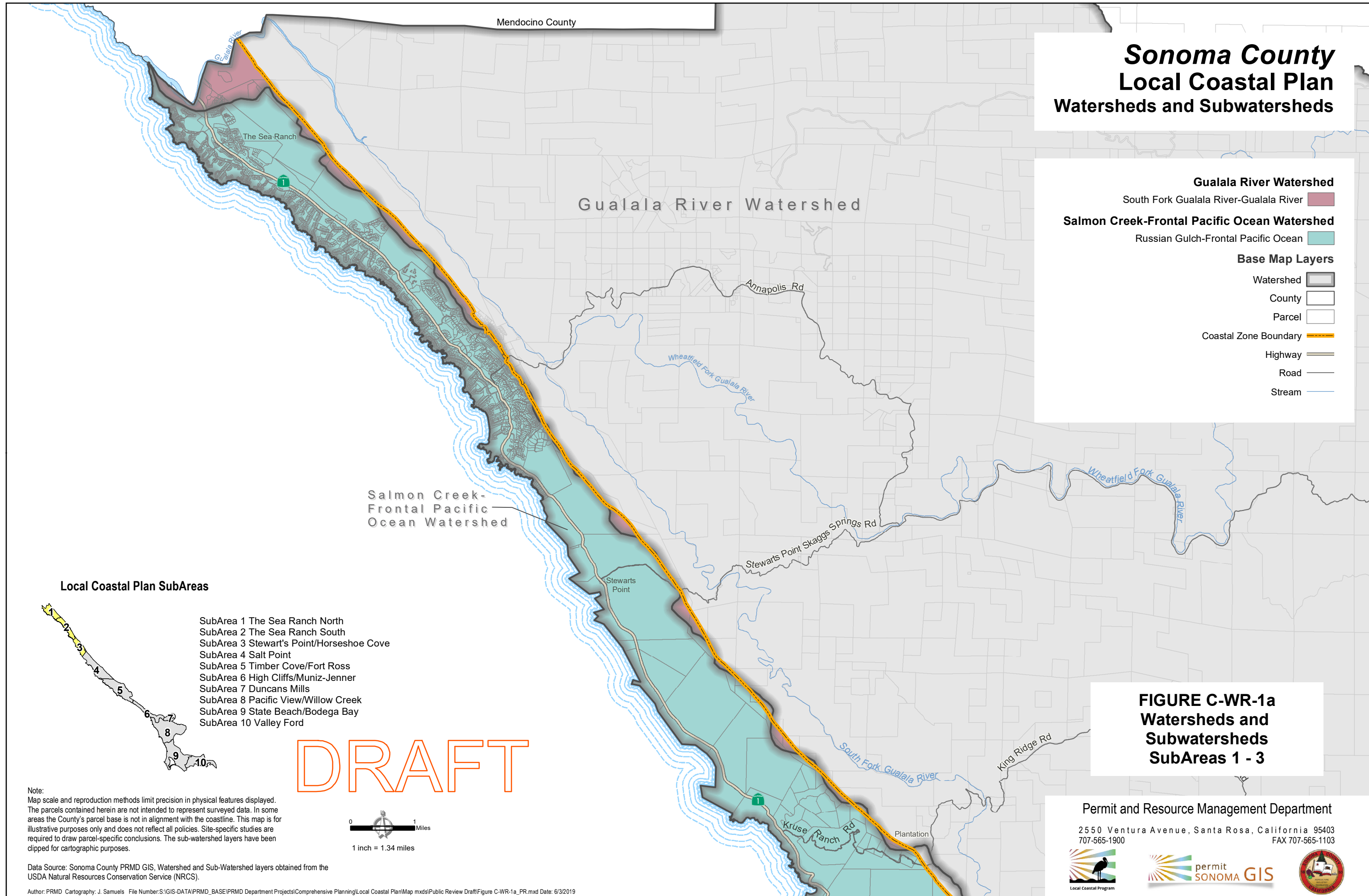
Sonoma County Local Coastal Plan Watersheds and Subwatersheds

Gualala River Watershed
 South Fork Gualala River-Gualala River

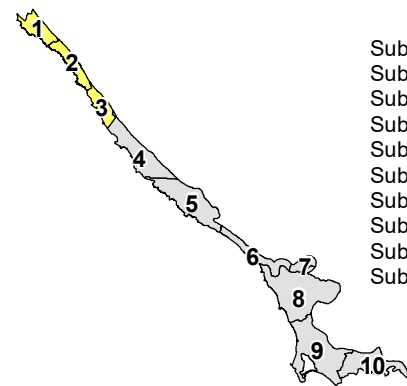
Salmon Creek-Frontal Pacific Ocean Watershed
 Russian Gulch-Frontal Pacific Ocean

Base Map Layers

- Watershed
- County
- Parcel
- Coastal Zone Boundary
- Highway
- Road
- Stream



Local Coastal Plan SubAreas



- SubArea 1 The Sea Ranch North
- SubArea 2 The Sea Ranch South
- SubArea 3 Stewart's Point/Horseshoe Cove
- SubArea 4 Salt Point
- SubArea 5 Timber Cove/Fort Ross
- SubArea 6 High Cliffs/Muniz-Jenner
- SubArea 7 Duncans Mills
- SubArea 8 Pacific View/Willow Creek
- SubArea 9 State Beach/Bodega Bay
- SubArea 10 Valley Ford

DRAFT



Note:
 Map scale and reproduction methods limit precision in physical features displayed. The parcels contained herein are not intended to represent surveyed data. In some areas the County's parcel base is not in alignment with the coastline. This map is for illustrative purposes only and does not reflect all policies. Site-specific studies are required to draw parcel-specific conclusions. The sub-watershed layers have been clipped for cartographic purposes.

Data Source: Sonoma County PRMD GIS, Watershed and Sub-Watershed layers obtained from the USDA Natural Resources Conservation Service (NRCS).

Author: PRMD Cartography: J. Samuels File Number: S:\GIS-DATA\PRMD Department Projects\Comprehensive Planning\Local Coastal Plan\Map mxd\Public Review Draft\Figure C-WR-1a_PR.mxd Date: 6/3/2019

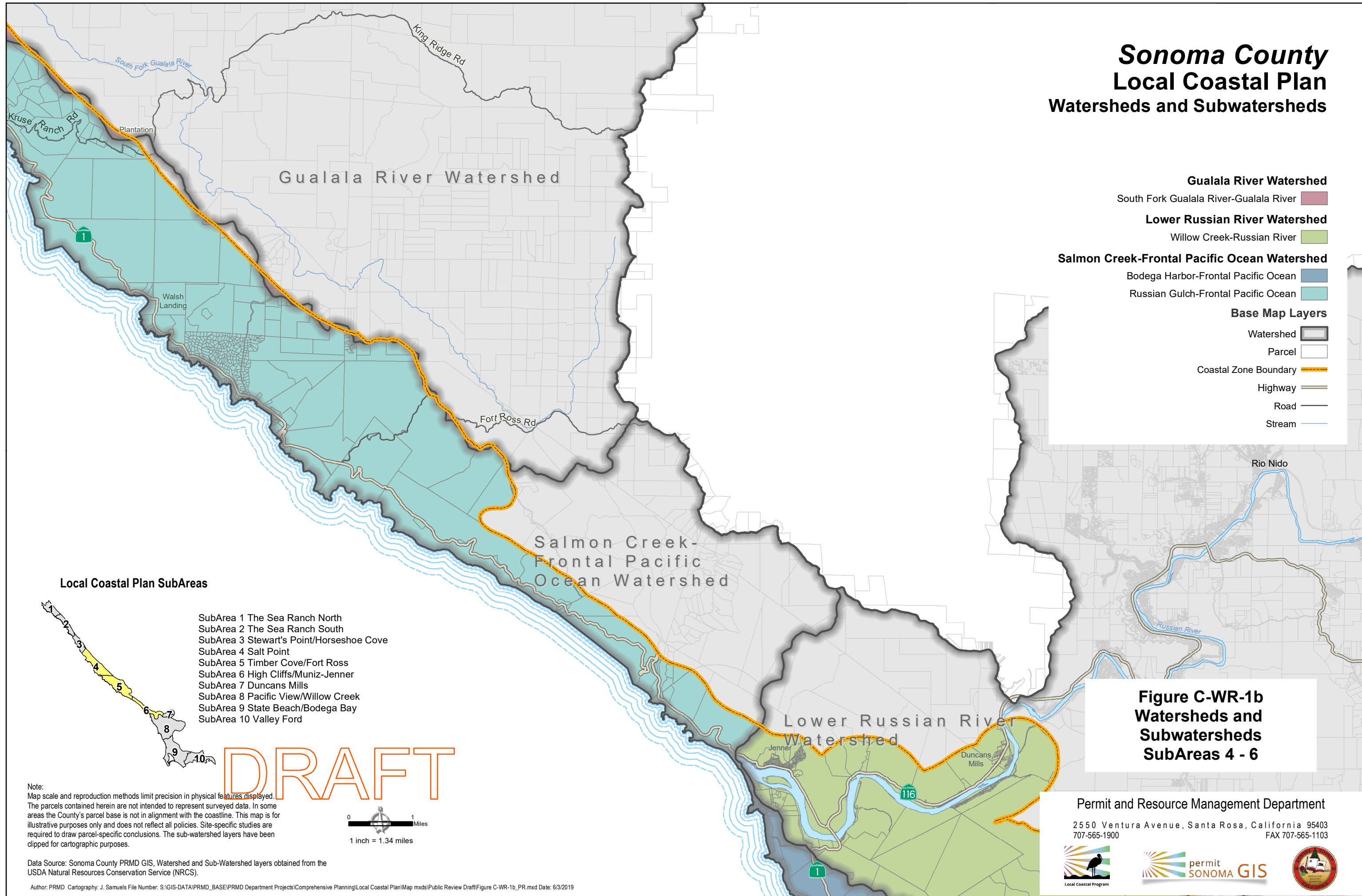
**FIGURE C-WR-1a
 Watersheds and
 Subwatersheds
 SubAreas 1 - 3**

Permit and Resource Management Department

2550 Ventura Avenue, Santa Rosa, California 95403
 707-565-1900 FAX 707-565-1103



Sonoma County Local Coastal Plan Watersheds and Subwatersheds



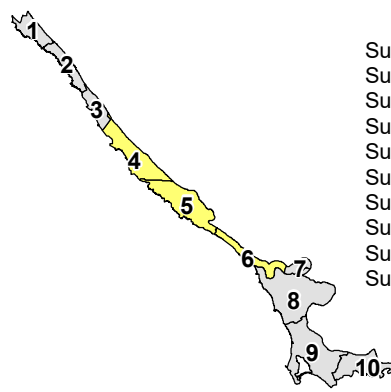
Gualala River Watershed
 South Fork Gualala River-Gualala River

Lower Russian River Watershed
 Willow Creek-Russian River

Salmon Creek-Frontal Pacific Ocean Watershed
 Bodega Harbor-Frontal Pacific Ocean
 Russian Gulch-Frontal Pacific Ocean

Base Map Layers
 Watershed
 Parcel
 Coastal Zone Boundary
 Highway
 Road
 Stream

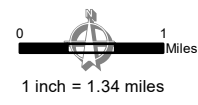
Local Coastal Plan SubAreas



- SubArea 1 The Sea Ranch North
- SubArea 2 The Sea Ranch South
- SubArea 3 Stewart's Point/Horseshoe Cove
- SubArea 4 Salt Point
- SubArea 5 Timber Cove/Fort Ross
- SubArea 6 High Cliffs/Muniz-Jenner
- SubArea 7 Duncans Mills
- SubArea 8 Pacific View/Willow Creek
- SubArea 9 State Beach/Bodega Bay
- SubArea 10 Valley Ford

DRAFT

Note:
 Map scale and reproduction methods limit precision in physical features displayed. The parcels contained herein are not intended to represent surveyed data. In some areas the County's parcel base is not in alignment with the coastline. This map is for illustrative purposes only and does not reflect all policies. Site-specific studies are required to draw parcel-specific conclusions. The sub-watershed layers have been clipped for cartographic purposes.



Data Source: Sonoma County PRMD GIS, Watershed and Sub-Watershed layers obtained from the USDA Natural Resources Conservation Service (NRCS).

Author: PRMD Cartography: J. Samuels File Number: S:\GIS-DATA\PRMD_BASE\PRMD Department Projects\Comprehensive Planning\Local Coastal Plan\Map mxd\Public Review Draft\Figure C-WR-1b_PR.mxd Date: 6/3/2019

**Figure C-WR-1b
 Watersheds and
 Subwatersheds
 SubAreas 4 - 6**

Permit and Resource Management Department
 2550 Ventura Avenue, Santa Rosa, California 95403
 707-565-1900 FAX 707-565-1103



Sonoma County Local Coastal Plan Watersheds and Subwatersheds

Abbotts Lagoon-Frontal Pacific Ocean Watershed

Abbotts Lagoon-Frontal Pacific Ocean

Lower Russian River Watershed

Willow Creek-Russian River

Dutch Bill Creek-Russian River

Salmon Creek-Frontal Pacific Ocean Watershed

Bodega Harbor-Frontal Pacific Ocean

Russian Gulch-Frontal Pacific Ocean

Salmon Creek

Tomales Bay-Bodega Bay Watershed

Bodega Bay

Bodega Harbor

Estero Americano

Base Map Layers

Watershed

County

Parcel

Coastal Zone Boundary

Highway

Road

Stream

Salmon Creek-Frontal Pacific Ocean Watershed

Lower Russian River Watershed

Dutch Bill Creek-Russian River Subwatershed

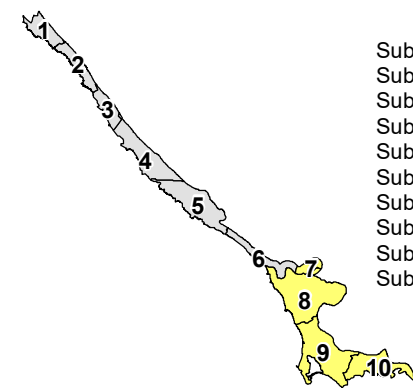
Salmon Creek-Frontal Pacific Ocean Watershed

Tomales Bay-Bodega Bay Watershed

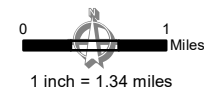
Abbotts Lagoon-Frontal Pacific Ocean Watershed

Local Coastal Plan SubAreas

- SubArea 1 The Sea Ranch North
- SubArea 2 The Sea Ranch South
- SubArea 3 Stewart's Point/Horseshoe Cove
- SubArea 4 Salt Point
- SubArea 5 Timber Cove/Fort Ross
- SubArea 6 High Cliffs/Muniz-Jenner
- SubArea 7 Duncans Mills
- SubArea 8 Pacific View/Willow Creek
- SubArea 9 State Beach/Bodega Bay
- SubArea 10 Valley Ford



DRAFT



Note: Map scale and reproduction methods limit precision in physical features displayed. The parcels contained herein are not intended to represent surveyed data. In some areas the County's parcel base is not in alignment with the coastline. This map is for illustrative purposes only and does not reflect all policies. Site-specific studies are required to draw parcel-specific conclusions. The sub-watershed layers have been clipped for cartographic purposes.

Data Source: Sonoma County PRMD GIS, Watershed and Sub-Watershed layers obtained from the USDA Natural Resources Conservation Service (NRCS).

Author: PRMD Cartography: J. Samuels File Number: S:\GIS-DATA\PRMD_BASE\PRMD Department Projects\Comprehensive Planning\Local Coastal Plan\Map mxd\Public Review Draft\Figure C-WR-1c_PR.mxd Date: 6/3/2019

**Figure C-WR-1c
Watersheds and
Subwatersheds
SubAreas 7 - 10**

Permit and Resource Management Department

2550 Ventura Avenue, Santa Rosa, California 95403
707-565-1900 FAX 707-565-1103

