

Sonoma County
Local Coastal Plan
Public Access

- Local Coastal Plan SubAreas
- SubArea 1 The Sea Ranch North
 - SubArea 2 The Sea Ranch South
 - SubArea 3 Stewart's Point/Horseshoe Cove
 - SubArea 4 Salt Point
 - SubArea 5 Timber Cove/Fort Ross
 - SubArea 6 High Cliffs/Muniz-Jenner
 - SubArea 7 Duncans Mills
 - SubArea 8 Pacific View/Willow Creek
 - SubArea 9 State Beach/Bodega Bay
 - SubArea 10 Valley Ford

Greater Farallones National Marine Sanctuary

State Marine Protected Area

California Coastal Trail (CCT)

Existing

Undetermined Location

Other Trails

Access Point/Trailhead

Existing

Proposed

Base Map Layers

Coastal SubArea

Park/Public Land

Parcel

Coastal Zone Boundary

Highway

Road

Perennial Stream

Intermittent Stream

ID #	NAME	NOTES
A-1	CCT: The Sea Ranch North	Existing
A-2	Gualala Point Regional Park	Existing
A-3	Gualala Point Park Expansion	Proposed
A-4	Gualala River Water Trail	Proposed
A-5	Sea Ranch Bikeway	Proposed
A-6	Coastal Ridge Trail	Proposed
A-7	Blufftop Sea Ranch Access Trail	Existing
A-8	Sea Ranch Recreation Facilities	Existing - Private Facilities
A-9	Salal Sea Ranch Access Trail	Existing
A-10	Del Mar Landing Ecological Reserve	Existing
A-11	Walk-On Beach Sea Ranch Access Trail	Existing

FIGURE C-PA-1a
Public Access
SubArea 1
The Sea Ranch North

Permit and Resource Management Department

2550 Ventura Avenue, Santa Rosa, California 95403
707-565-1900 FAX 707-565-1103



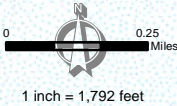
DRAFT

Undeveloped (Proposed) access points are not available for public use until developed. Do not use Proposed access points without permission of the landowner.

Note:
Scale and reproduction methods limit precision in physical features displayed in this figure.
Proposed access points are not available for public use until the access point has been acquired and developed. Location of proposed access points are generalized and not intended to indicate a precise location for development of a specific planned access point.

Data Source: Sonoma County PRMD GIS, California Dept of Fish & Wildlife, NOAA - Office of National Marine Sanctuaries.

Author: PRMD File Number: S:\GIS-DATA\PRMD_BASE\PRMD Department Projects\Comprehensive Planning\Local Coastal Plan\Map mxd\Coastal Commission Draft\Figure C-PA-1a_CC.mxd Date: 5/30/2023



Sonoma County Local Coastal Plan Public Access

- Greater Farallones National Marine Sanctuary
- State Marine Protected Area
- California Coastal Trail (CCT)
- Existing
- Planned
- Undetermined Location
- Other Trails
- Access Point/Trailhead
- Existing
- Proposed
- Base Map Layers
- Coastal SubArea
- Parcel
- Coastal Zone Boundary
- Highway
- Road
- Perennial Stream
- Intermittent Stream

ID #	NAME	NOTES
B-1	CCT: The Sea Ranch South	Proposed
B-2	Sea Ranch Bikeway	Proposed
B-3	Coastal Ridge Trail	Proposed
B-4	Shell Beach Sea Ranch Access Trail	Existing
B-5	Stengel Beach Sea Ranch Access Trail	Existing
B-6	Sea Ranch Recreation Facilities	Existing - Private Facilities
B-7	Pebble Beach Sea Ranch Access Trail	Existing
B-8	Black Point Sea Ranch Access Trail	Existing
B-9	Black Point Loop Trail	Proposed
B-10	Black Point Connector Trail	Proposed

FIGURE C-PA-1b
Public Access
SubArea 2
The Sea Ranch South

Permit and Resource Management Department
2550 Ventura Avenue, Santa Rosa, California 95403
707-565-1900 FAX 707-565-1103



Local Coastal Plan SubAreas

SubArea 1 The Sea Ranch North
SubArea 2 The Sea Ranch South
SubArea 3 Stewart's Point/Horseshoe Cove
SubArea 4 Salt Point
SubArea 5 Timber Cove/Fort Ross
SubArea 6 High Cliffs/Muniz-Jenner
SubArea 7 Duncans Mills
SubArea 8 Pacific View/Willow Creek
SubArea 9 State Beach/Bodega Bay
SubArea 10 Valley Ford

Undeveloped (Proposed) access points are not available for public use until developed. Do not use Proposed access points without permission of the landowner.

Note:
Scale and reproduction methods limit precision in physical features displayed in this figure.
Proposed access points are not available for public use until the access point has been acquired and developed. Location of proposed access points are generalized and not intended to indicate a precise location for development of a specific planned access point.

Data Source: Sonoma County PRMD GIS, California Dept of Fish & Wildlife, NOAA - Office of National Marine Sanctuaries

Author: PRMD File Number: S:\GIS-DATA\PRMD_BASE\PRMD Department Projects\Comprehensive Planning\Local Coastal Plan\Map mxd\Coastal Commission Draft\Figure C-PA-1b_CC.mxd Date: 5/30/2023



DRAFT

Stewarts Point
State Marine Reserve

SubArea 3
Stewarts Point/Horseshoe Cove

Stewarts Point
State Marine
Conservation Area

Sonoma County
Local Coastal Plan
Public Access

Greater Farallones National Marine Sanctuary

State Marine Protected Area

California Coastal Trail (CCT)

Undetermined Location

Access Point/Trailhead

Proposed

Base Map Layers

Coastal SubArea

Parcel

Coastal Zone Boundary

Highway

Road

Perennial Stream

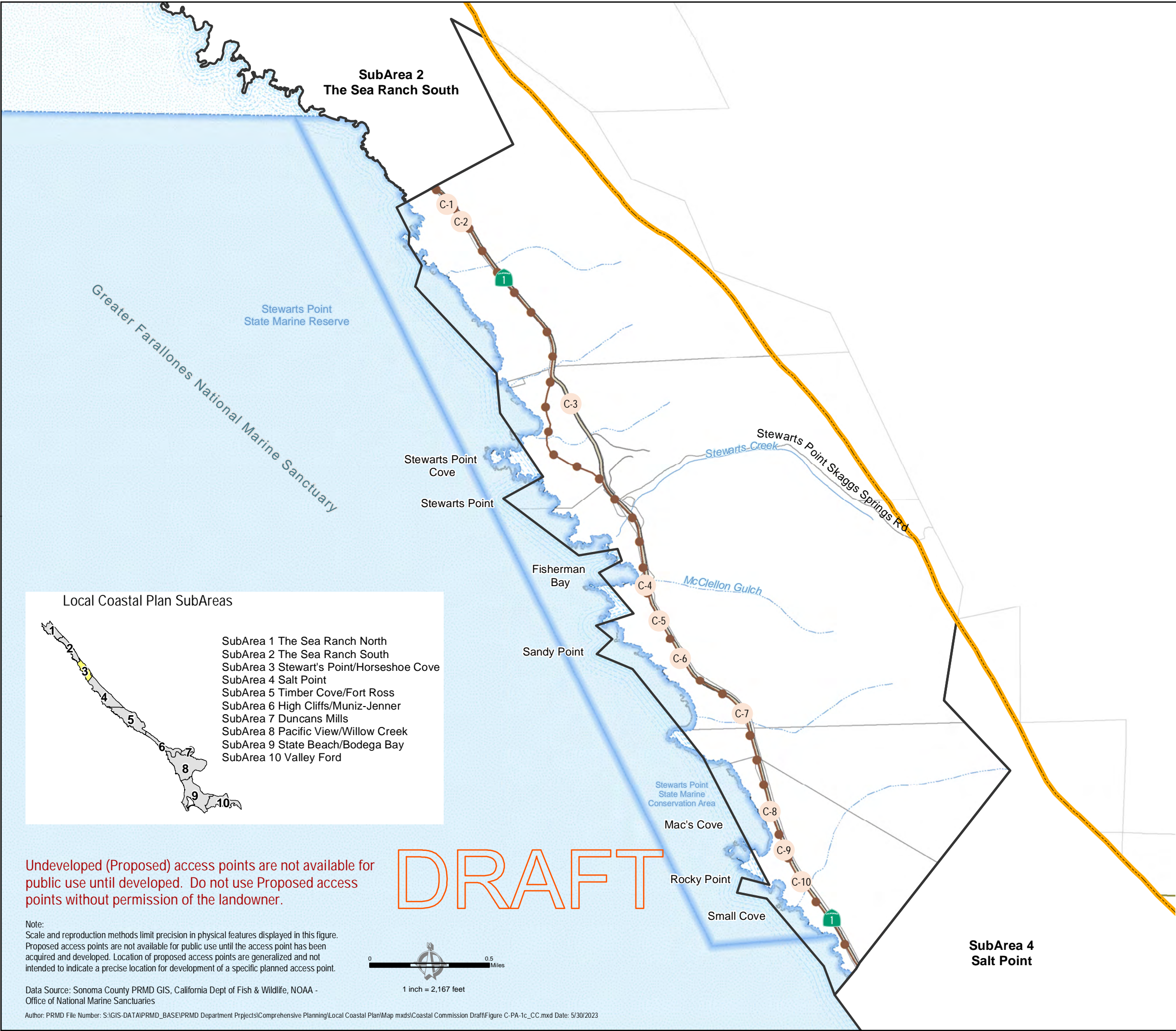
Intermittent Stream

ID #	NAME	NOTES
C-1	CCT: The Sea Ranch to Salt Point	Proposed
C-2	Coastal Ridge Trail	Proposed
C-3	Stewarts Point Ranch & Cove	Proposed
C-4	N. Red Box Access: Fisherman Bay	Proposed
C-5	N. Red Box Access: Sandy Point	Proposed
C-6	N. Red Box Access: Unnamed Trail	Proposed
C-7	N. Red Box Access: Unnamed Gulch	Proposed
C-8	S. Red Box Access: Mac's Cove	Proposed
C-9	S. Red Box Access: Rocky Point	Proposed
C-10	S. Red Box Access: Small Cove	Proposed

FIGURE C-PA-1c
Public Access
SubArea 3
Stewarts Point/Horseshoe Cove

Permit and Resource Management Department

2550 Ventura Avenue, Santa Rosa, California 95403
707-565-1900 FAX 707-565-1103



Local Coastal Plan SubAreas

1

2

3

4

5

6

7

8

9

10

SubArea 1 The Sea Ranch North
SubArea 2 The Sea Ranch South
SubArea 3 Stewart's Point/Horseshoe Cove
SubArea 4 Salt Point
SubArea 5 Timber Cove/Fort Ross
SubArea 6 High Cliffs/Muniz-Jenner
SubArea 7 Duncans Mills
SubArea 8 Pacific View/Willow Creek
SubArea 9 State Beach/Bodega Bay
SubArea 10 Valley Ford

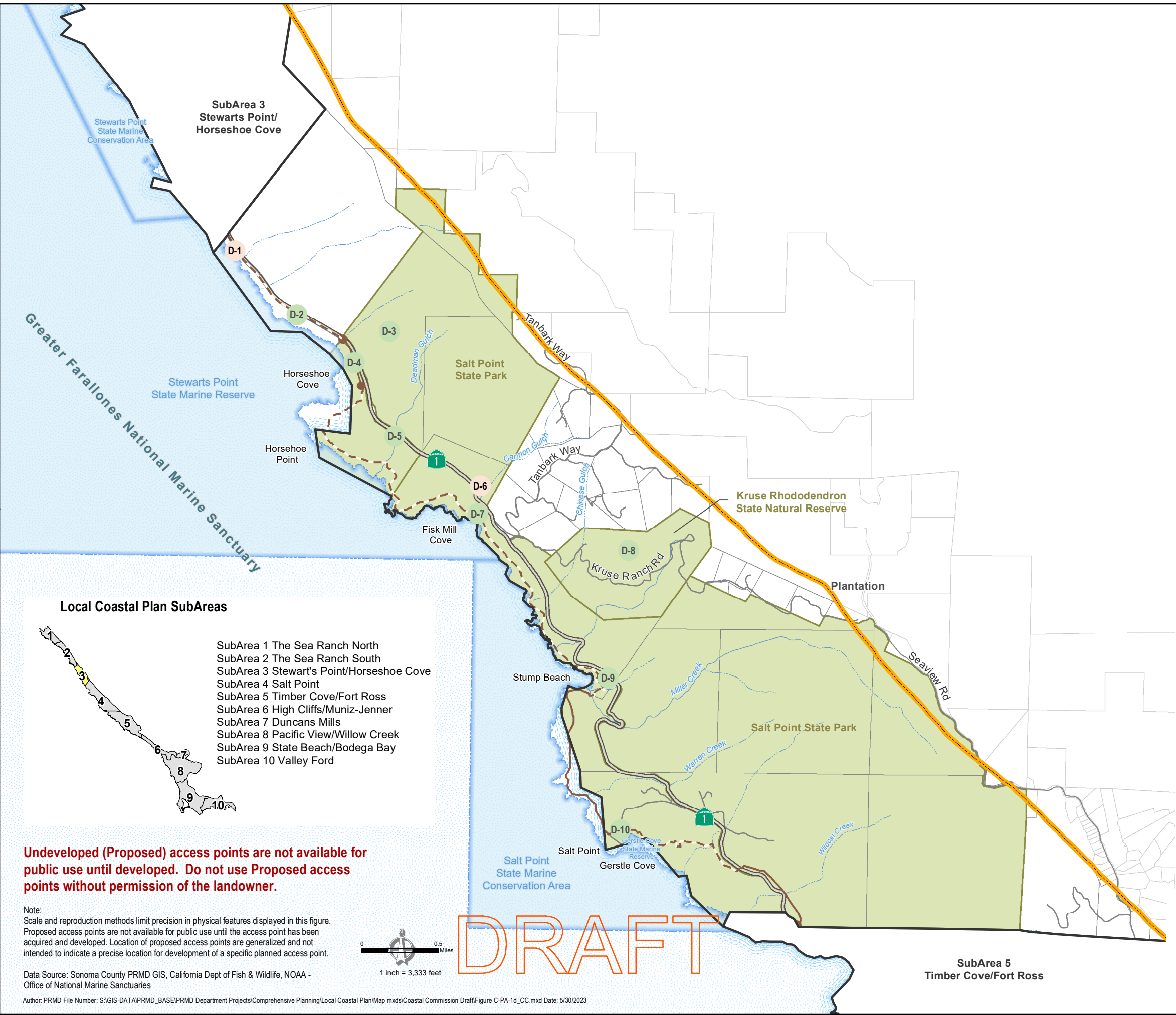
Undeveloped (Proposed) access points are not available for public use until developed. Do not use Proposed access points without permission of the landowner.

Note:
Scale and reproduction methods limit precision in physical features displayed in this figure.
Proposed access points are not available for public use until the access point has been acquired and developed. Location of proposed access points are generalized and not intended to indicate a precise location for development of a specific planned access point.

Data Source: Sonoma County PRMD GIS, California Dept of Fish & Wildlife, NOAA - Office of National Marine Sanctuaries

Author: PRMD File Number: S:\GIS-DATA\PRMD_BASE\PRMD Department Projects\Comprehensive Planning\Local Coastal Plan\Map mxd\Coastal Commission Draft\Figure C-PA-1c_CC.mxd Date: 5/30/2023

Sonoma County Local Coastal Plan Public Access



Greater Farallones National Marine Sanctuary

State Marine Protected Area

California Coastal Trail (CCT)

Existing

Planned

Undetermined Location

Access Point/Trailhead

Existing

Proposed

Base Map Layers

Coastal SubArea

Park/Public Land

Parcel

Coastal Zone Boundary

Highway

Road

Perennial Stream

Intermittent Stream

ID #	NAME	NOTES
D-1	CCT: Kashia Reserve to Ocean Cove	Proposed
D-2	Kashia Coastal Reserve Coastal Trail	Existing
D-3	Salt Point State Park	Existing
D-4	Horseshoe Cove and Horseshoe Point	Existing
D-5	Deadman Gulch	Existing
D-6	Kruse Ranch Buildings	Proposed
D-7	Fisk Mill Cove	Existing
D-8	Kruse Rhododendron Natural Reserve	Existing
D-9	Stump Beach	Existing
D-10	Gerstle Cove	Existing

FIGURE C-PA-1d
Public Access
SubArea 4
Salt Point

Permit and Resource Management Department
2550 Ventura Avenue, Santa Rosa, California 95403
707-565-1900 FAX 707-565-1103



Local Coastal Plan SubAreas

1

2

3

4

5

6

7

8

9

10

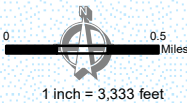
SubArea 1 The Sea Ranch North
SubArea 2 The Sea Ranch South
SubArea 3 Stewart's Point/Horseshoe Cove
SubArea 4 Salt Point
SubArea 5 Timber Cove/Fort Ross
SubArea 6 High Cliffs/Muniz-Jenner
SubArea 7 Duncans Mills
SubArea 8 Pacific View/Willow Creek
SubArea 9 State Beach/Bodega Bay
SubArea 10 Valley Ford

Undeveloped (Proposed) access points are not available for public use until developed. Do not use Proposed access points without permission of the landowner.

Note:
Scale and reproduction methods limit precision in physical features displayed in this figure. Proposed access points are not available for public use until the access point has been acquired and developed. Location of proposed access points are generalized and not intended to indicate a precise location for development of a specific planned access point.

Data Source: Sonoma County PRMD GIS, California Dept of Fish & Wildlife, NOAA - Office of National Marine Sanctuaries

Author: PRMD File Number: S:\GIS-DATA\PRMD_BASE\PRMD Department Projects\Comprehensive Planning\Local Coastal Plan\Map mxd\Coastal Commission Draft\Figure C-PA-1d_CC.mxd Date: 5/30/2023



DRAFT

SubArea 5
Timber Cove/Fort Ross

Sonoma County
Local Coastal Plan
Public Access



Undeveloped (Proposed) access points are not available for public use until developed. Do not use Proposed access points without permission of the landowner.

Note:
Scale and reproduction methods limit precision in physical features displayed in this figure.
Proposed access points are not available for public use until the access point has been acquired and developed. Location of proposed access points are generalized and not intended to indicate a precise location for development of a specific planned access point.

Data Source: Sonoma County PRMD GIS, California Dept of Fish & Wildlife, NOAA - Office of National Marine Sanctuaries

Stillwater Cove* = location per County of Sonoma
Stillwater Cove** = location per U.S. Geological Survey Map

Author: PRMD File Number: S:\GIS-DATA\PRMD_BASE\PRMD Department Projects\Comprehensive Planning\Local Coastal Plan\Map mxd\Coastal Commission Draft\Figure C-PA-1e_CC.mxd Date: 5/30/2023

Sonoma County Local Coastal Plan Public Access

Local Coastal Plan SubAreas

- SubArea 1 The Sea Ranch North
- SubArea 2 The Sea Ranch South
- SubArea 3 Stewart's Point/Horseshoe Cove
- SubArea 4 Salt Point
- SubArea 5 Timber Cove/Fort Ross
- SubArea 6 High Cliffs/Muniz-Jenner
- SubArea 7 Duncans Mills
- SubArea 8 Pacific View/Willow Creek
- SubArea 9 State Beach/Bodega Bay
- SubArea 10 Valley Ford

Greater Farallones National Marine Sanctuary

State Marine Protected Area

California Coastal Trail (CCT)

Existing

Planned

Undetermined Location

Access Point/Trailhead

Existing

Proposed

Base Map Layers

Coastal SubArea

Park/Public Land

Parcel

Coastal Zone Boundary

Highway

Road

Perennial Stream

Intermittent Stream

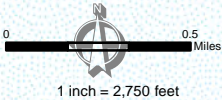
ID #	NAME	NOTES
F-1	CCT: Fort Ross Park to Bridgehaven	Proposed
F-2	Sonoma Coast State Park	Existing
F-3	Vista Trail	Existing
F-4	Russian Gulch – Northern Access Trail	Existing
F-5	Russian Gulch	Existing
F-6	North Jenner Beach	Existing
F-7	Jenner Headlands Preserve	Existing - Special Arrangements Required
F-8	River's End	Existing
F-9	Russian River Water Trail I	Existing
F-10	Jenner River Access	Existing
F-11	South Jenner Vista Points	Proposed
F-12	Russian River Access Sawmill Gulch	Proposed

Undeveloped (Proposed) access points are not available for public use until developed. Do not use Proposed access points without permission of the landowner.

Note:
Scale and reproduction methods limit precision in physical features displayed in this figure.
Proposed access points are not available for public use until the access point has been acquired and developed. Location of proposed access points are generalized and not intended to indicate a precise location for development of a specific planned access point.

Data Source: Sonoma County PRMD GIS, California Dept of Fish & Wildlife, NOAA - Office of National Marine Sanctuaries

Author: PRMD File Number: S:\GIS-DATA\PRMD_BASE\PRMD Department Projects\Comprehensive Planning\Local Coastal Plan\Map mxds\Coastal Commission Draft\Figure C-PA-1f_CC.mxd Date: 5/30/2023



DRAFT

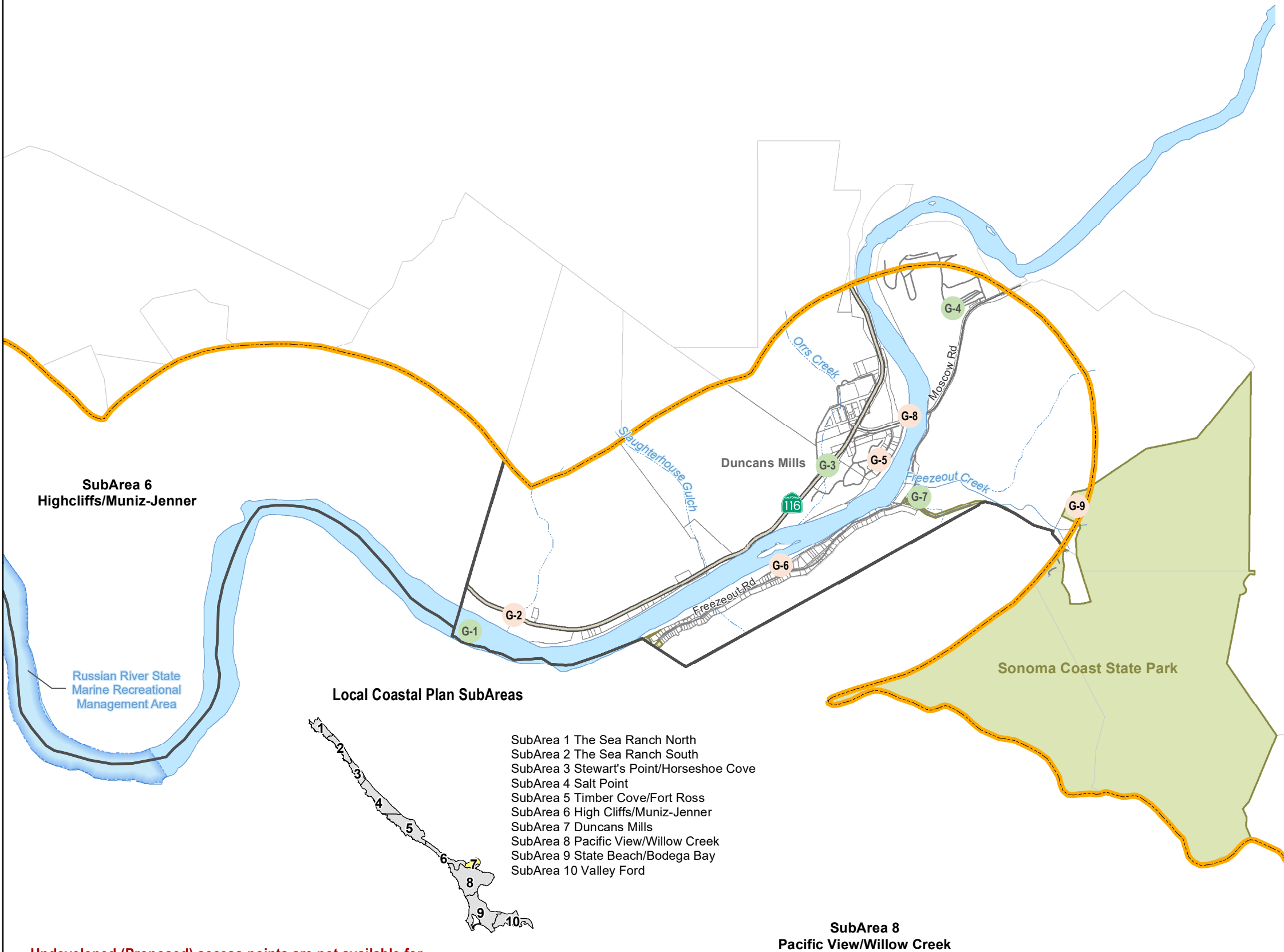
FIGURE C-PA-1f
Public Access
SubArea 6
Highcliffs/Muniz-Jenner

Permit and Resource Management Department

2550 Ventura Avenue, Santa Rosa, California 95403
707-565-1900 FAX 707-565-1103



Sonoma County Local Coastal Plan Public Access



ID #	NAME	NOTES
G-1	Russian River Water Trail II	Existing
G-2	Lower Russian River Beach Access	Proposed
G-3	Duncans Mills Campground	Existing - Private Facilities
G-4	Casini Family Ranch Campground	Existing - Private Facilities
G-5	Steelhead Boulevard River Access	Proposed
G-6	Freezeout Road River Access	Proposed
G-7	Willow Creek – Freezeout Access	Existing
G-8	Duncans Mills River Access	Proposed
G-9	Monte Rio – Willow Creek Trail	Proposed

FIGURE C-PA-1g
Public Access
SubArea 7
Duncans Mills

Permit and Resource Management Department

2550 Ventura Avenue, Santa Rosa, California 95403
707-565-1900 FAX 707-565-1103



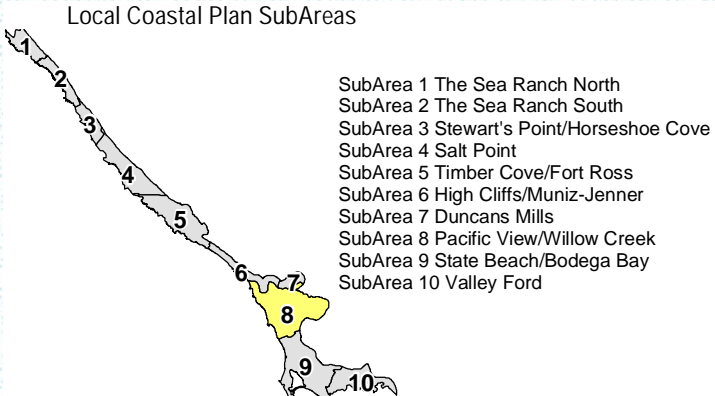
Note:
Scale and reproduction methods limit precision in physical features displayed in this figure.
Proposed access points are not available for public use until the access point has been acquired and developed. Location of proposed access points are generalized and not intended to indicate a precise location for development of a specific planned access point.

Data Source: Sonoma County PRMD GIS, California Dept of Fish & Wildlife, NOAA - Office of National Marine Sanctuaries

Author: PRMD File Number: S:\GIS-DATA\PRMD_BASE\PRMD Department Projects\Comprehensive Planning\Local Coastal Plan\Map mxds\Coastal Commission Draft\Figure C-PA-1g_CC.mxd Date: 5/30/2023

Sonoma County Local Coastal Plan Public Access

ID #	NAME	NOTES
H-1	Russian River Water Trail III	Existing
H-2	Sonoma Coast State Park Unit	Existing
H-3	Penny Island	Existing
H-4	Goat Rock Russian River Access	Existing
H-5	Goat Rock Ocean Access	Existing
H-6	Blind Beach	Existing
H-7	CCT: Bridgehaven to Carmet	Existing
H-8	Bridgehaven Boat Launch	Existing - Private Facilities
H-9	Willow Creek Area	Existing
H-10	Willow Creek Rd. Russian River Access	Existing
H-11	Willow Creek Environmental Camp	Existing
H-12	Monte Rio – Willow Creek Trail	Proposed
H-13	Dr. Joseph Memorial Trail	Existing
H-14	Wright Hill Regional Park & Open Space Preserve	Existing
H-15	Shell Beach	Existing
H-16	Furlong Gulch	Existing
H-17	Carlevaro Way	Existing
H-18	Wright's Beach	Existing
H-19	Duncan's Landing	Existing
H-20	Duncan's Cove	Existing
H-21	Rock Point	Existing
H-22	Gleason Beach Vista	Existing
H-23	Scotty's Creek Beach Access	Existing
H-24	Scotty's Creek Vista Point	Existing
H-25	North Portuguese Beach	Existing
H-26	Portuguese Beach	Existing



Undeveloped (Proposed) access points are not available for public use until developed. Do not use Proposed access points without permission of the landowner.

Note:
Scale and reproduction methods limit precision in physical features displayed in this figure.
Proposed access points are not available for public use until the access point has been acquired and developed. Location of proposed access points are generalized and not intended to indicate a precise location for development of a specific planned access point.

Data Source: Sonoma County PRMD GIS, California Dept of Fish & Wildlife, NOAA - Office of National Marine Sanctuaries

Author: PRMD File Number: S:\GIS-DATA\PRMD_BASE\PRMD Department Projects\Comprehensive Planning\Local Coastal Plan\Map mxd\Coastal Commission Draft\Figure C-PA-1h_CC.mxd Date: 5/30/2023

SubArea 6
Highcliffs/Muniz-Jenner

SubArea 7
Duncans Mills

Greater Farallones National Marine Sanctuary

State Marine Protected Area

California Coastal Trail (CCT)

Existing

Undetermined Location

Access Point/Trailhead

Existing

Proposed

Base Map Layers

Coastal SubArea

Park/Public Land

Parcel

Coastal Zone Boundary

Highway

Road

Perennial Stream

Intermittent Stream

Greater Farallones National Marine Sanctuary

DRAFT

FIGURE C-PA-1h
Public Access
SubArea 8
Pacific View/Willow Creek

Permit and Resource Management Department
2550 Ventura Avenue, Santa Rosa, California 95403
707-565-1900 FAX 707-565-1103



Sonoma County Local Coastal Plan Public Access

ID #	NAME	NOTES
I-1	Sonoma Coast State Park	Existing
I-2	CCT: Carmet to Salmon Creek	Existing
I-3	Schoolhouse Beach	Existing
I-4	North and South Carmet Beach	Existing
I-5	Marshall Gulch	Existing
I-6	Carrington Ranch Park & Preserve	Existing
I-7	Arched Rock Vista	Existing - Vista Only
I-8	Coleman Beach	Existing
I-9	Miwok Beach	Existing
I-10	No-Name Beach	Existing
I-11	Rabbit Ears Beach	Existing
I-12	North Salmon Creek Beach	Existing
I-13	Bodega Bay to Sebastopol Trail	Proposed
I-14	Salmon Creek Trail	Proposed
I-15	CCT: Salmon Creek to Bodega Harbor	Proposed
I-16	South Salmon Creek Beach	Existing
I-17	Bodega Dunes Campground	Existing
I-18	Bodega Coastal Prairie Trail Property	Existing
I-19	Bodega Marine Reserve & Laboratory	Existing
I-20	Bodega Head	Existing
I-21	Campbell Cove	Existing
I-22	Westside Regional Park	Existing
I-23	Spud Point Marina	Existing
I-24	Mason's Marina	Existing
I-25	Bodega Bay Sport Fishing Center	Existing
I-26	Taylor Tract Trail	Proposed
I-27	Central Bodega Bay	Existing
I-28	Bodega Harbor Yacht Club	Existing
I-29	Birdwalk Coastal Access Trail	Existing
I-30	Doran Beach Regional Park	Existing
I-31	Bodega Harbour Golf Course	Existing - Private Facilities
I-32	CCT: Bodega Harbor to Marin County	Proposed
I-33	Pinnacle Gulch Trail	Existing
I-34	Short-Tail Gulch Trail	Existing
I-35	Estero Ranch Preserve	Existing

DRAFT

Bodega Head
State Marine
Reserve

Undeveloped (Proposed) access points are not available for public use until developed. Do not use Proposed access points without permission of the landowner.

Note:
Scale and reproduction methods limit precision in physical features displayed in this figure.
Proposed access points are not available for public use until the access point has been acquired and developed. Location of proposed access points are generalized and not intended to indicate a precise location for development of a specific planned access point.

Data Source: Sonoma County PRMD GIS, California Dept of Fish & Wildlife, NOAA - Office of National Marine Sanctuaries

Author: PRMD File Number: S:\GIS-DATA\PRMD_BASE\PRMD Department Projects\Comprehensive Planning\Local Coastal Plan\Map mxd\Coastal Commission Draft\Figure C-PA-1i_CC.mxd Date: 5/30/2023



Bodega Head
State Marine
Conservation Area

Mussel Point
Bodega Marine Reserve
and Laboratory
Horseshoe Cove

Bodega Head

SubArea 8
Pacific View/Willow Creek

Carmet Beach

Carmet

Arched Rock

Carrington Ranch

Arched Rock Beach

Coleman Beach

Miwok Beach

No Name Beach

Rabbit Ears Beach

North Salmon
Creek Beach

South Salmon
Creek Beach

Sonoma Coast
State Park

Salmon Creek

Bodega Bay

Westside
County Park

Bird Walk
Coastal Access
Trail

Bodega
Harbor

Doran Beach

Doran Beach
Regional Park

Campbell Cove

Greater Farallones National Marine Sanctuary

Local Coastal Plan SubAreas

- SubArea 1 The Sea Ranch North
- SubArea 2 The Sea Ranch South
- SubArea 3 Stewart's Point/Horseshoe Cove
- SubArea 4 Salt Point
- SubArea 5 Timber Cove/Fort Ross
- SubArea 6 High Cliffs/Muniz-Jenner
- SubArea 7 Duncans Mills
- SubArea 8 Pacific View/Willow Creek
- SubArea 9 State Beach/Bodega Bay
- SubArea 10 Valley Ford

Greater Farallones National Marine Sanctuary

State Marine Protected Area

California Coastal Trail (CCT)

Existing

Planned

Undetermined Location

Access Point/Trailhead

Existing

Proposed

Base Map Layers

Coastal SubArea

Park/Public Land

Parcel

Coastal Zone Boundary

Highway

Road

Perennial Stream

Intermittent Stream

FIGURE C-PA-1i
Public Access
SubArea 9
State Beach/Bodega Bay

Permit and Resource Management Department

2550 Ventura Avenue, Santa Rosa, California 95403
707-565-1900 FAX 707-565-1103



Sonoma County Local Coastal Plan Public Access

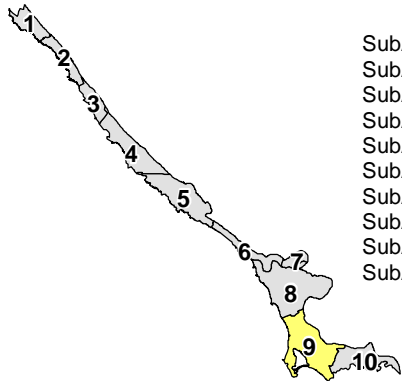
- Greater Farallones National Marine Sanctuary
- State Marine Protected Area
- California Coastal Trail (CCT)
- Existing
- Planned
- Undetermined Location
- Access Point/Trailhead
- Existing
- Proposed
- Base Map Layers
- Coastal SubArea
- Park/Public Land
- Parcel
- Coastal Zone Boundary
- Natural Coastline
- Highway
- Road
- Perennial Stream
- Intermittent Stream

FIGURE C-PA-1j
Public Access
SubArea 9
Bodega Bay Vicinity

Permit and Resource Management Department
2550 Ventura Avenue, Santa Rosa, California 95403
707-565-1900 FAX 707-565-1103



Local Coastal Plan SubAreas



- SubArea 1 The Sea Ranch North
SubArea 2 The Sea Ranch South
SubArea 3 Stewart's Point/Horseshoe Cove
SubArea 4 Salt Point
SubArea 5 Timber Cove/Fort Ross
SubArea 6 High Cliffs/Muniz-Jenner
SubArea 7 Duncans Mills
SubArea 8 Pacific View/Willow Creek
SubArea 9 State Beach/Bodega Bay
SubArea 10 Valley Ford

ID #	NAME	NOTES
I-10	No-Name Beach	Existing
I-11	Rabbit Ears Beach	Existing
I-12	North Salmon Creek Beach	Existing
I-13	Bodega Bay to Sebastopol Trail	Proposed
I-14	Salmon Creek Trail	Proposed
I-15	CCT: Salmon Creek to Bodega Harbor	Proposed
I-16	South Salmon Creek Beach	Existing
I-17	Bodega Dunes Campground	Existing
I-18	Bodega Coastal Prairie Trail Property	Existing
I-19	Bodega Marine Reserve & Laboratory	Existing
I-20	Bodega Head	Existing
I-21	Campbell Cove	Existing
I-22	Westside Regional Park	Existing
I-23	Spud Point Marina	Existing
I-24	Mason's Marina	Existing
I-25	Bodega Bay Sport Fishing Center	Existing
I-26	Taylor Tract Trail	Proposed
I-27	Central Bodega Bay	Existing
I-28	Bodega Harbor Yacht Club	Existing
I-29	Birdwalk Coastal Access Trail	Existing
I-30	Doran Beach Regional Park	Existing
I-31	Bodega Harbour Golf Course	Existing - Private Facilities
I-32	CCT: Bodega Harbor to Marin County	Proposed
I-33	Pinnacle Gulch Trail	Existing
I-34	Short-Tail Gulch Trail	Existing
I-35	Estero Ranch Preserve	Existing

Undeveloped (Proposed) access points are not available for public use until developed. Do not use Proposed access points without permission of the landowner.

Note:
Scale and reproduction methods limit precision in physical features displayed in this figure.
Proposed access points are not available for public use until the access point has been acquired and developed. Location of proposed access points are generalized and not intended to indicate a precise location for development of a specific planned access point.

Data Source: Sonoma County PRMD GIS, California Dept of Fish & Wildlife, NOAA - Office of National Marine Sanctuaries

Author: PRMD File Number: S:\GIS-DATA\PRMD_BASE\PRMD Department Projects\Comprehensive Planning\Local Coastal Plan\Map mxd\Coastal Commission Draft\Figure C-PA-1j_CC.mxd Date: 5/30/2023

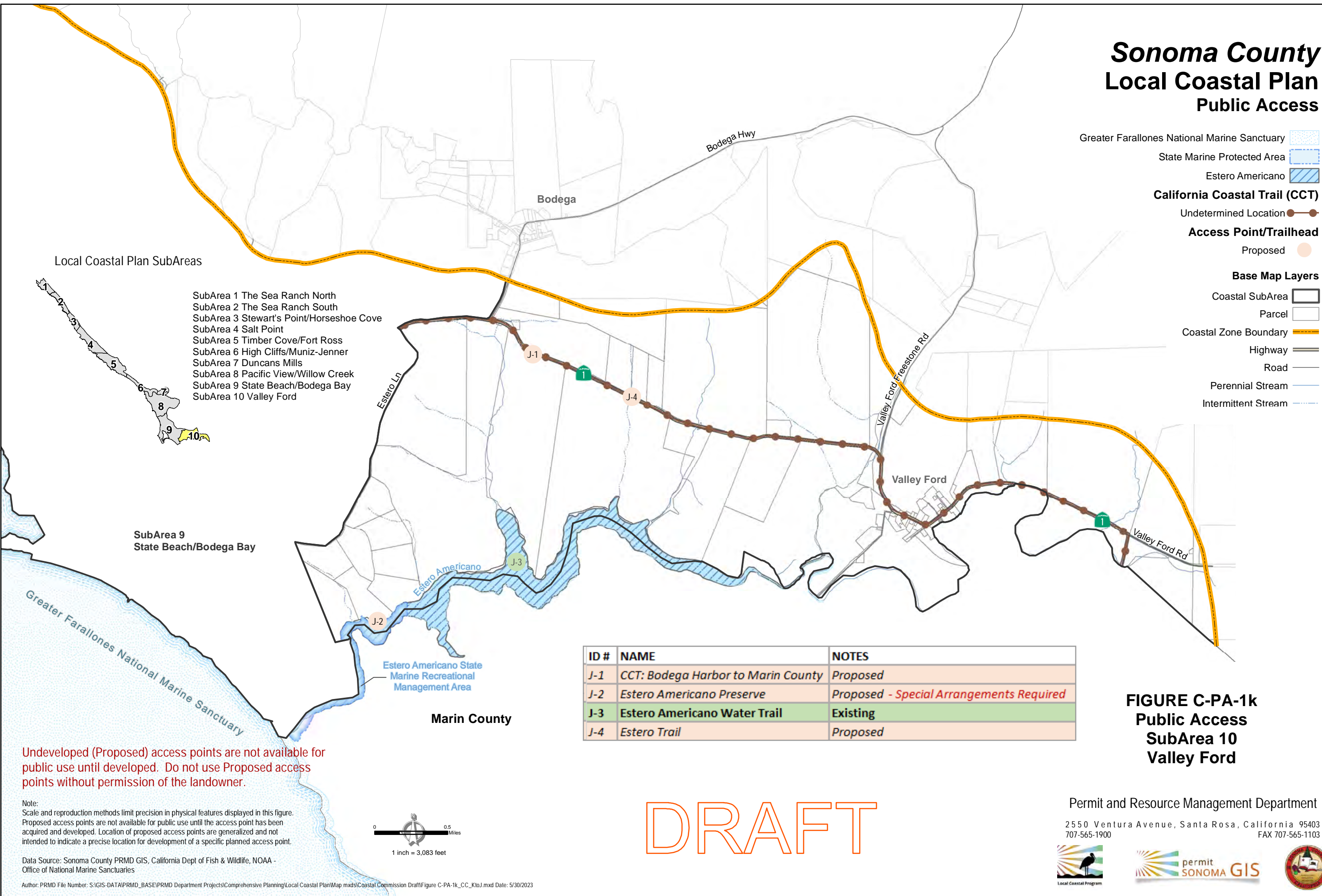


Bodega Head
State Marine
Conservation Area

DRAFT



Sonoma County Local Coastal Plan Public Access



Undeveloped (Proposed) access points are not available for public use until developed. Do not use Proposed access points without permission of the landowner.

Note:
Scale and reproduction methods limit precision in physical features displayed in this figure. Proposed access points are not available for public use until the access point has been acquired and developed. Location of proposed access points are generalized and not intended to indicate a precise location for development of a specific planned access point.

Data Source: Sonoma County PRMD GIS, California Dept of Fish & Wildlife, NOAA - Office of National Marine Sanctuaries

Author: PRMD File Number: S:\GIS-DATA\PRMD_BASE\PRMD Department Projects\Comprehensive Planning\Local Coastal Plan\Map.mxd\Coastal Commission Draft\Figure C-PA-1k_CC_KtoJ.mxd Date: 5/30/2023