







AmeriCorps Trail Draft Project Structure Map

-  Zimpher Creek Bridge*
-  Trail Easement
-  AmeriCorps Trail
-  Assessor Parcel

*Location of Zimpher Creek bridge is approximate based on draft plans by Questa Engineering Corps, and its depiction is for illustrative purposes only.



**AG +
OPEN
SPACE**
SONOMA COUNTY

Map Date: 2/7/2022
Sources: Sonoma Water (streams); Sonoma County GIS (roads, Assessor parcels); Pictometry International & Sonoma County, Spring 2018 (aerial); Cinquini & Passarino (conservation easement and trail easement boundaries)
This map displays GIS data for illustrative purposes only and is not intended to depict definitive property boundaries or feature locations.

