





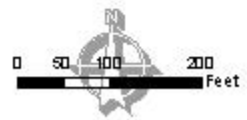


General Plan Land Use

-  Land Use by Area
-  Land Exclusive Agriculture

Base Map Data

-  Street
-  Interim Interstream



1 inch equals 208 feet

Numbers on map indicate maximum density in Acres/Unit, except Urban Residential where numbers indicate Units/Acre.