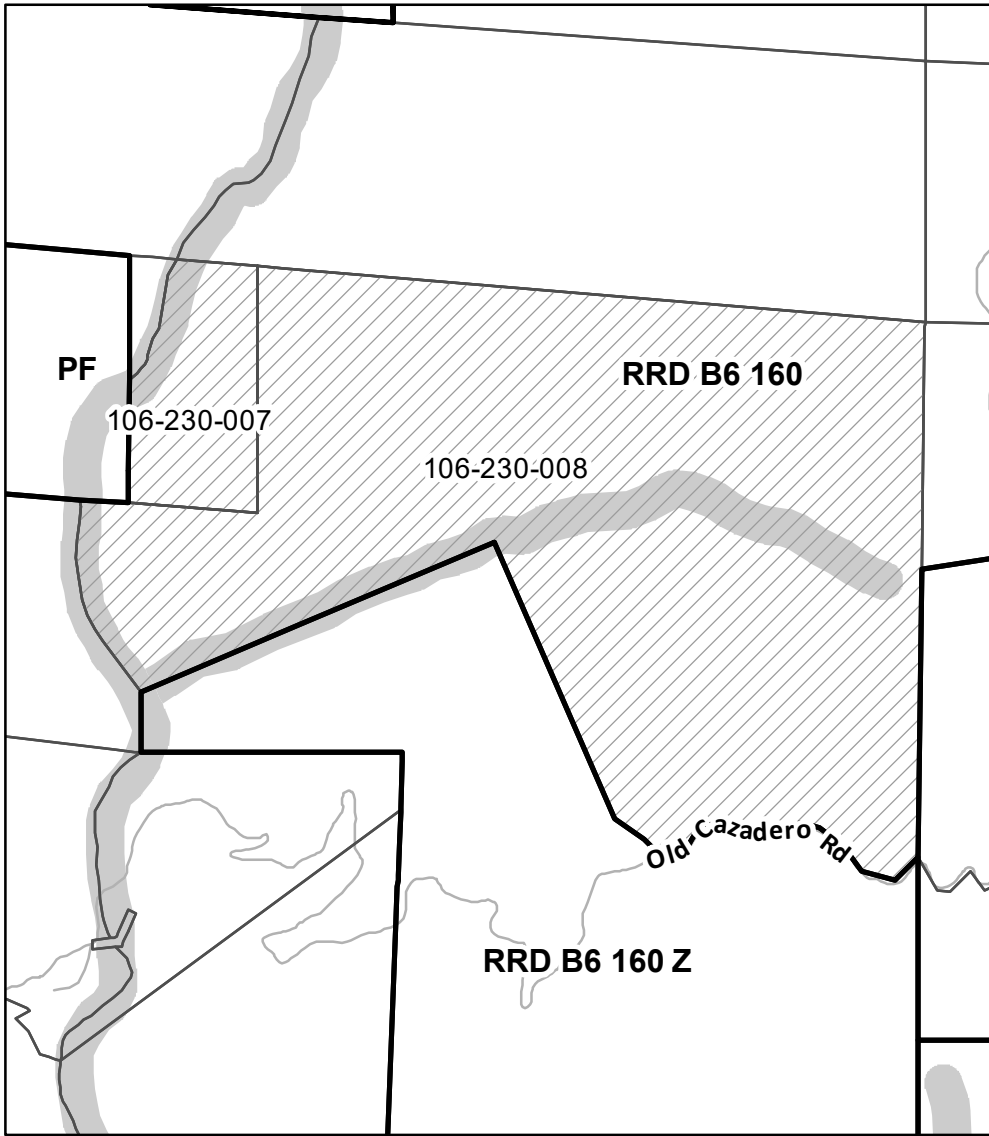
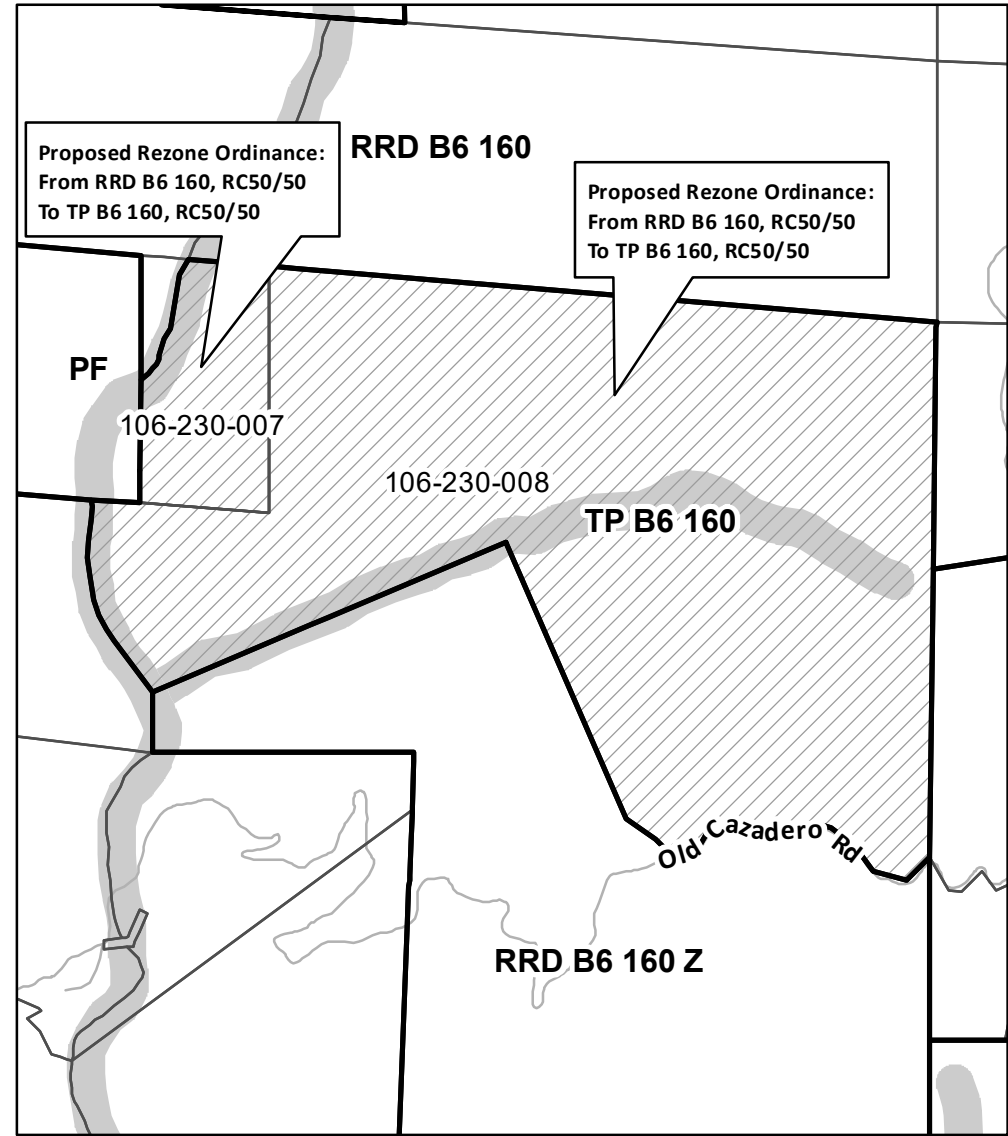






# Existing Zoning



# Proposed Zoning

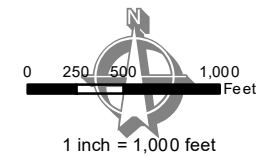


## Base Map Data

-  Subject Parcels
-  Basezoning by Area
-  Parcel
-  Street

## Zoning Combining Districts

-  RC Riparian Corridor



FILE: PLP20-0009  
 APN: 106-230-007 & -008  
 Ordinance No. TBA  
 Sectional District Map No. TBA

Permit and Resource Management Department  
 Project Review Section  
 2550 Ventura Avenue, Santa Rosa, CA 95403  
 (707) 565-1965 Fax (707) 565-1103