

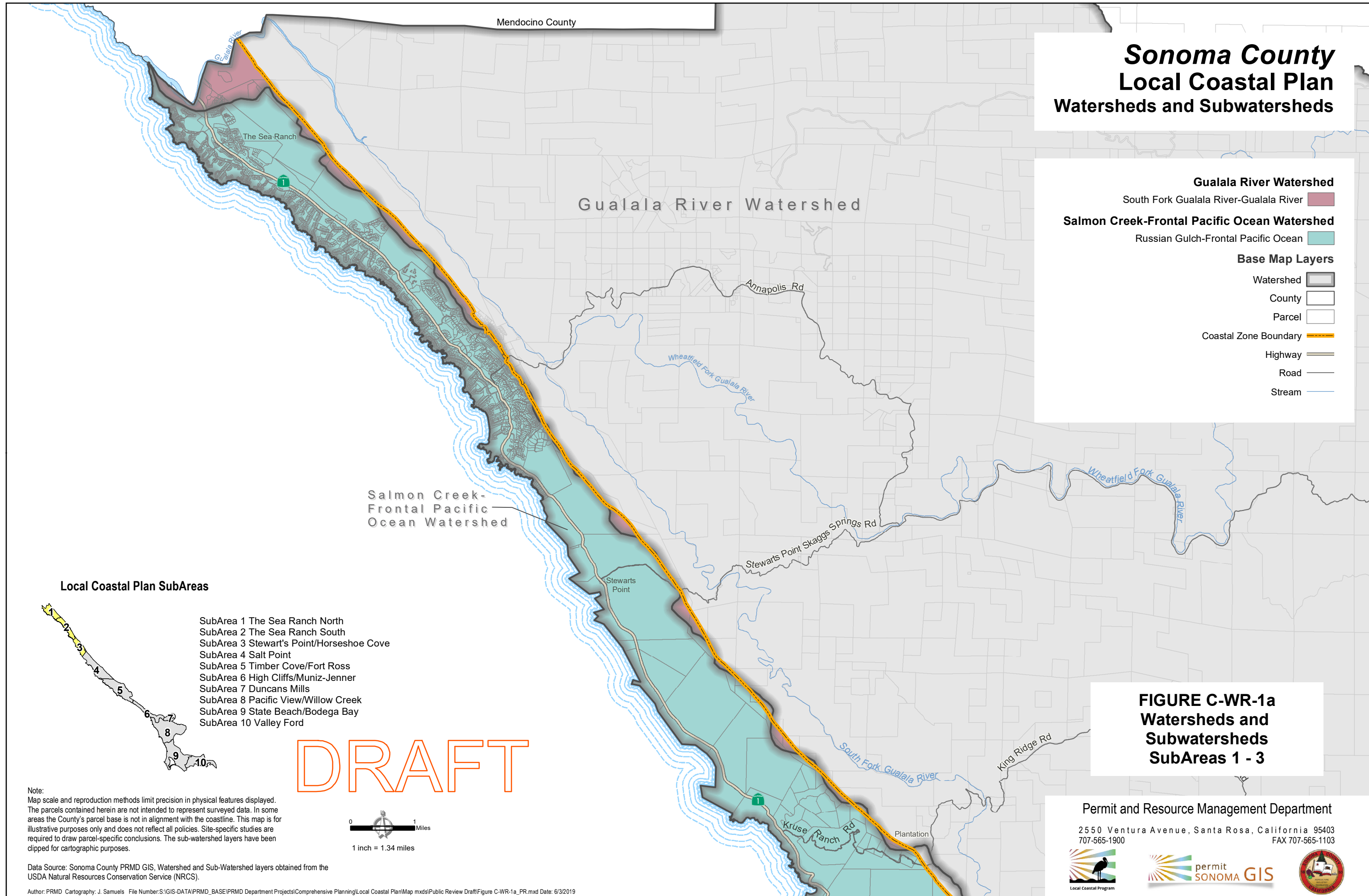
# Sonoma County Local Coastal Plan Watersheds and Subwatersheds

**Gualala River Watershed**  
 South Fork Gualala River-Gualala River

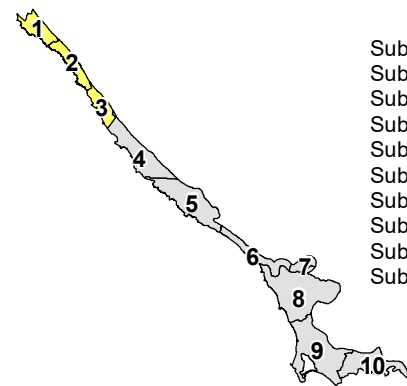
**Salmon Creek-Frontal Pacific Ocean Watershed**  
 Russian Gulch-Frontal Pacific Ocean

**Base Map Layers**

- Watershed
- County
- Parcel
- Coastal Zone Boundary
- Highway
- Road
- Stream



### Local Coastal Plan SubAreas



- SubArea 1 The Sea Ranch North
- SubArea 2 The Sea Ranch South
- SubArea 3 Stewart's Point/Horseshoe Cove
- SubArea 4 Salt Point
- SubArea 5 Timber Cove/Fort Ross
- SubArea 6 High Cliffs/Muniz-Jenner
- SubArea 7 Duncans Mills
- SubArea 8 Pacific View/Willow Creek
- SubArea 9 State Beach/Bodega Bay
- SubArea 10 Valley Ford

**DRAFT**



Note:  
 Map scale and reproduction methods limit precision in physical features displayed. The parcels contained herein are not intended to represent surveyed data. In some areas the County's parcel base is not in alignment with the coastline. This map is for illustrative purposes only and does not reflect all policies. Site-specific studies are required to draw parcel-specific conclusions. The sub-watershed layers have been clipped for cartographic purposes.

Data Source: Sonoma County PRMD GIS, Watershed and Sub-Watershed layers obtained from the USDA Natural Resources Conservation Service (NRCS).

Author: PRMD Cartography: J. Samuels File Number: S:\GIS-DATA\PRMD Department Projects\Comprehensive Planning\Local Coastal Plan\Map mxd\Public Review Draft\Figure C-WR-1a\_PR.mxd Date: 6/3/2019

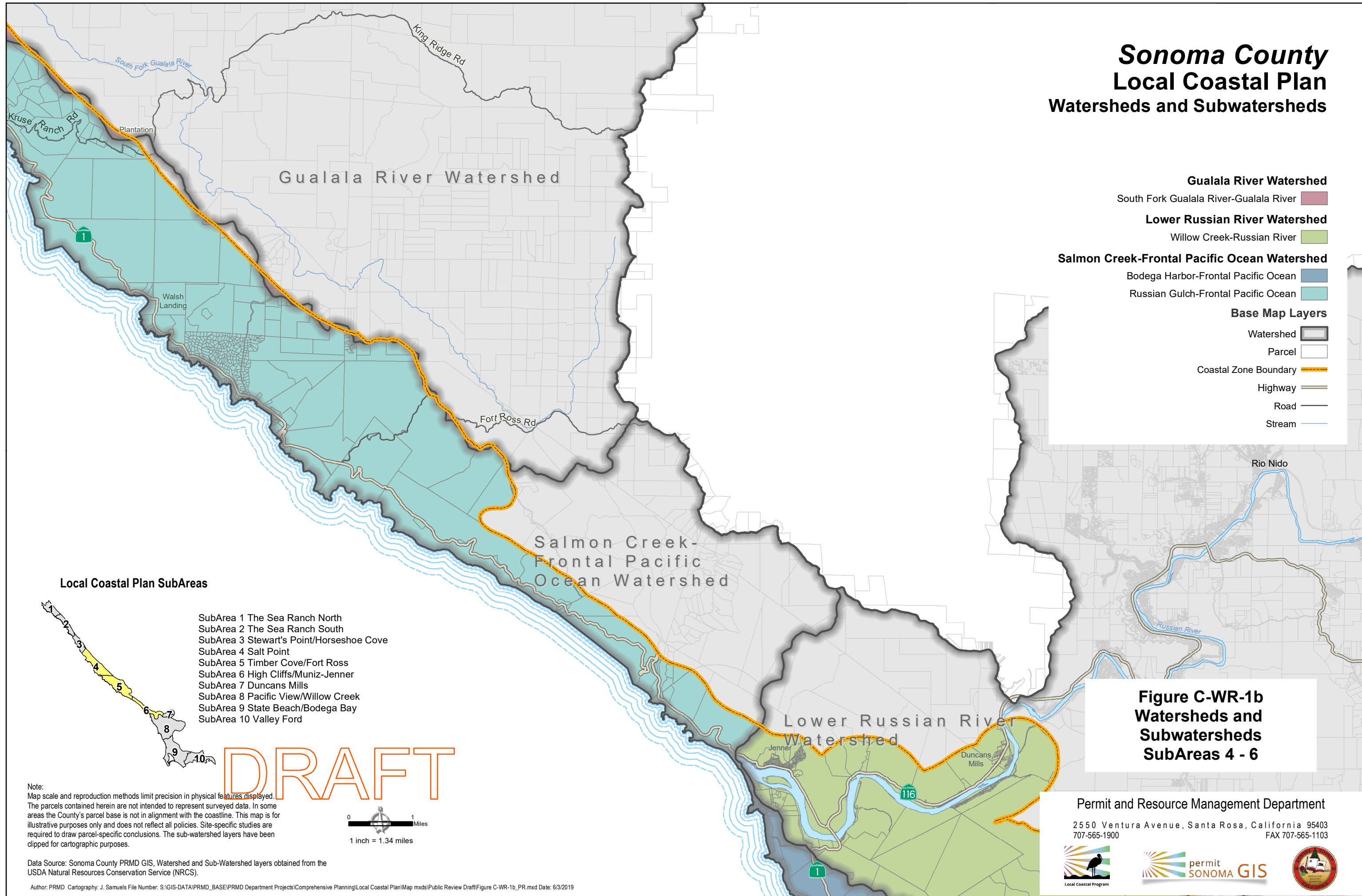
**FIGURE C-WR-1a  
 Watersheds and  
 Subwatersheds  
 SubAreas 1 - 3**

Permit and Resource Management Department

2550 Ventura Avenue, Santa Rosa, California 95403  
 707-565-1900 FAX 707-565-1103



# Sonoma County Local Coastal Plan Watersheds and Subwatersheds



### Gualala River Watershed

South Fork Gualala River-Gualala River

### Lower Russian River Watershed

Willow Creek-Russian River

### Salmon Creek-Frontal Pacific Ocean Watershed

Bodega Harbor-Frontal Pacific Ocean

Russian Gulch-Frontal Pacific Ocean

### Base Map Layers

Watershed

Parcel

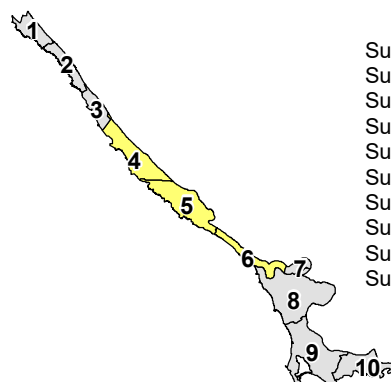
Coastal Zone Boundary

Highway

Road

Stream

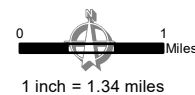
### Local Coastal Plan SubAreas



- SubArea 1 The Sea Ranch North
- SubArea 2 The Sea Ranch South
- SubArea 3 Stewart's Point/Horseshoe Cove
- SubArea 4 Salt Point
- SubArea 5 Timber Cove/Fort Ross
- SubArea 6 High Cliffs/Muniz-Jenner
- SubArea 7 Duncans Mills
- SubArea 8 Pacific View/Willow Creek
- SubArea 9 State Beach/Bodega Bay
- SubArea 10 Valley Ford

**DRAFT**

Note:  
Map scale and reproduction methods limit precision in physical features displayed. The parcels contained herein are not intended to represent surveyed data. In some areas the County's parcel base is not in alignment with the coastline. This map is for illustrative purposes only and does not reflect all policies. Site-specific studies are required to draw parcel-specific conclusions. The sub-watershed layers have been clipped for cartographic purposes.



Data Source: Sonoma County PRMD GIS, Watershed and Sub-Watershed layers obtained from the USDA Natural Resources Conservation Service (NRCS).

Author: PRMD Cartography: J. Samuels File Number: S:\GIS-DATA\PRMD\_BASE\PRMD Department Projects\Comprehensive Planning\Local Coastal Plan\Map mxd\Public Review Draft\Figure C-WR-1b\_PR.mxd Date: 6/3/2019

**Figure C-WR-1b  
Watersheds and  
Subwatersheds  
SubAreas 4 - 6**

Permit and Resource Management Department

2550 Ventura Avenue, Santa Rosa, California 95403  
707-565-1900 FAX 707-565-1103





# Sonoma County Local Coastal Plan Watersheds and Subwatersheds

## Abbotts Lagoon-Frontal Pacific Ocean Watershed

Abbotts Lagoon-Frontal Pacific Ocean

## Lower Russian River Watershed

Willow Creek-Russian River

Dutch Bill Creek-Russian River

## Salmon Creek-Frontal Pacific Ocean Watershed

Bodega Harbor-Frontal Pacific Ocean

Russian Gulch-Frontal Pacific Ocean

Salmon Creek

## Tomales Bay-Bodega Bay Watershed

Bodega Bay

Bodega Harbor

Estero Americano

## Base Map Layers

Watershed

County

Parcel

Coastal Zone Boundary

Highway

Road

Stream

Salmon Creek-Frontal Pacific Ocean Watershed

Lower Russian River Watershed

Dutch Bill Creek-Russian River Subwatershed

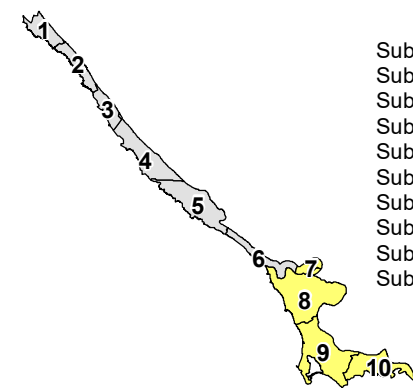
Salmon Creek-Frontal Pacific Ocean Watershed

Tomales Bay-Bodega Bay Watershed

Abbotts Lagoon-Frontal Pacific Ocean Watershed

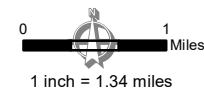
## Local Coastal Plan SubAreas

- SubArea 1 The Sea Ranch North
- SubArea 2 The Sea Ranch South
- SubArea 3 Stewart's Point/Horseshoe Cove
- SubArea 4 Salt Point
- SubArea 5 Timber Cove/Fort Ross
- SubArea 6 High Cliffs/Muniz-Jenner
- SubArea 7 Duncans Mills
- SubArea 8 Pacific View/Willow Creek
- SubArea 9 State Beach/Bodega Bay
- SubArea 10 Valley Ford



**DRAFT**

Note:  
Map scale and reproduction methods limit precision in physical features displayed. The parcels contained herein are not intended to represent surveyed data. In some areas the County's parcel base is not in alignment with the coastline. This map is for illustrative purposes only and does not reflect all policies. Site-specific studies are required to draw parcel-specific conclusions. The sub-watershed layers have been clipped for cartographic purposes.



Data Source: Sonoma County PRMD GIS, Watershed and Sub-Watershed layers obtained from the USDA Natural Resources Conservation Service (NRCS).

Author: PRMD Cartography: J. Samuels File Number: S:\GIS-DATA\PRMD\_BASE\PRMD Department Projects\Comprehensive Planning\Local Coastal Plan\Map mxd\Public Review Draft\Figure C-WR-1c\_PR.mxd Date: 6/3/2019

**Figure C-WR-1c  
Watersheds and  
Subwatersheds  
SubAreas 7 - 10**

Permit and Resource Management Department

2550 Ventura Avenue, Santa Rosa, California 95403  
707-565-1900 FAX 707-565-1103

