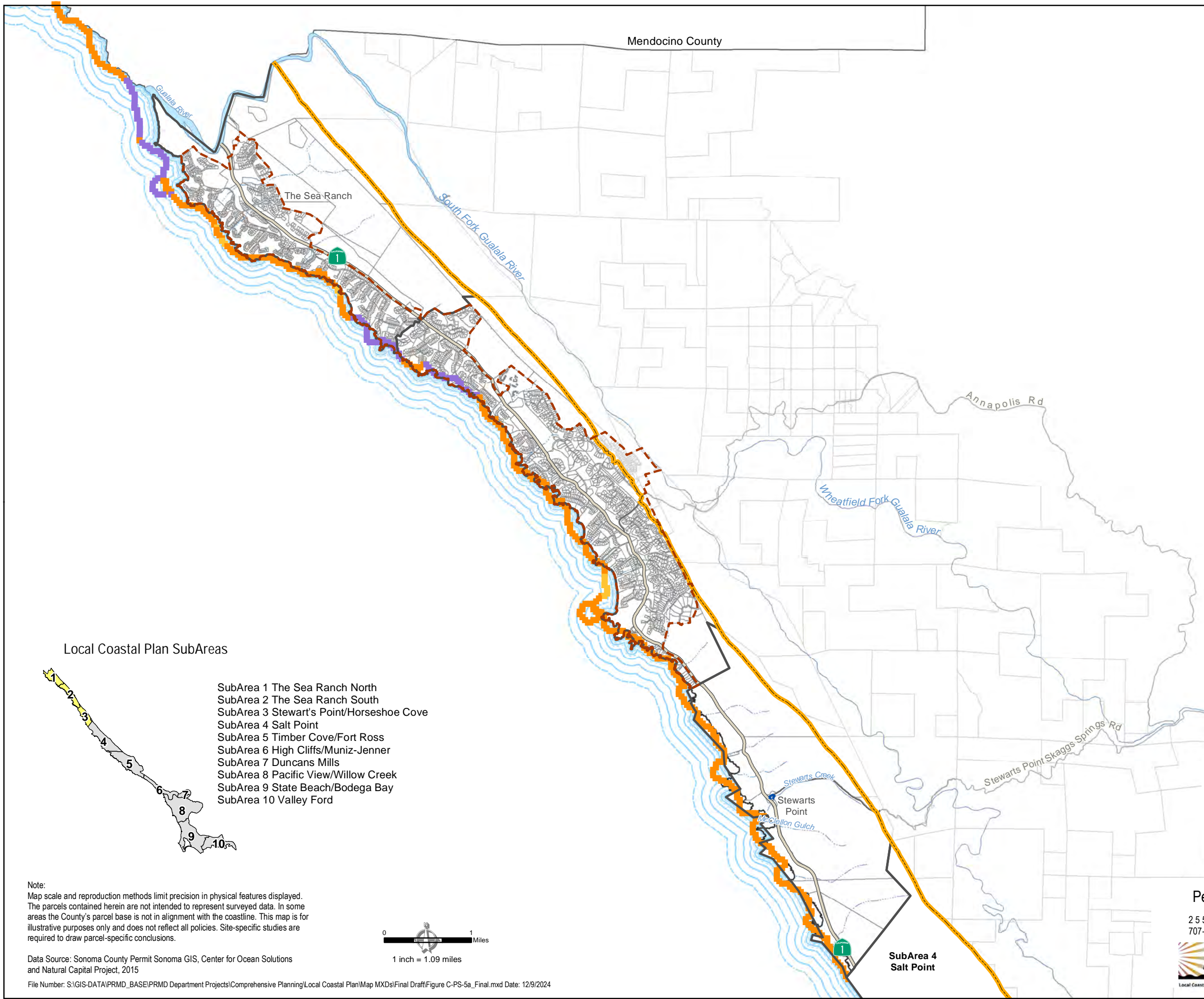


Sonoma County Local Coastal Plan Role of Natural Habitat in Reducing Exposure



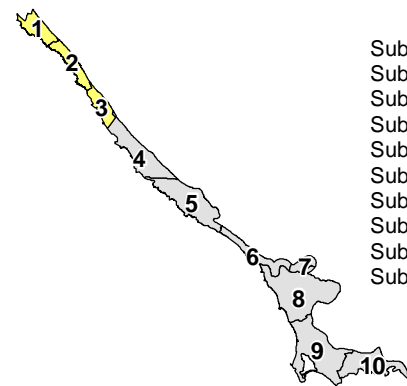
Habitat Role Levels

- Highest Role ■
- Medium Role ■
- Lowest Role ■
- Minimal Role ■

Base Map Layers

- Coastal SubArea
- Rural Community
- Urban Service Area
- Parcel
- Coastal Zone Boundary
- Natural Coastline
- Highway
- Road
- Perennial Stream
- Intermittent Stream

Local Coastal Plan SubAreas



- SubArea 1 The Sea Ranch North
- SubArea 2 The Sea Ranch South
- SubArea 3 Stewart's Point/Horseshoe Cove
- SubArea 4 Salt Point
- SubArea 5 Timber Cove/Fort Ross
- SubArea 6 High Cliffs/Muniz-Jenner
- SubArea 7 Duncans Mills
- SubArea 8 Pacific View/Willow Creek
- SubArea 9 State Beach/Bodega Bay
- SubArea 10 Valley Ford

Note:
Map scale and reproduction methods limit precision in physical features displayed. The parcels contained herein are not intended to represent surveyed data. In some areas the County's parcel base is not in alignment with the coastline. This map is for illustrative purposes only and does not reflect all policies. Site-specific studies are required to draw parcel-specific conclusions.



Data Source: Sonoma County Permit Sonoma GIS, Center for Ocean Solutions and Natural Capital Project, 2015

File Number: S:\GIS-DATA\PRMD_BASE\PRMD Department Projects\Comprehensive Planning\Local Coastal Plan\Map MXDs\Final Draft\Figure C-PS-5a_Final.mxd Date: 12/9/2024

FIGURE C-PS-5a Role of Natural Habitat in Reducing Exposure SubAreas 1 - 3

Permit and Resource Management Department

2550 Ventura Avenue, Santa Rosa, California 95403
707-565-1900 FAX 707-565-1103



Sonoma County Local Coastal Plan Role of Natural Habitat in Reducing Exposure

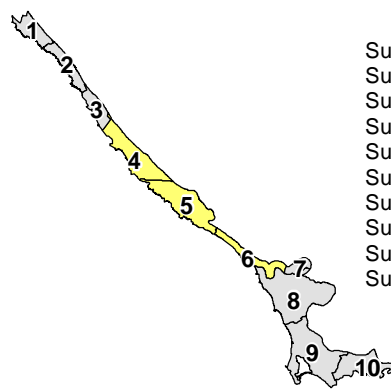
Habitat Role Levels

- Highest Role ■
- Medium Role ■
- Lowest Role ■
- Minimal Role ■

Base Map Layers

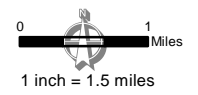
- Coastal SubArea
- Rural Community
- Parcel
- Coastal Zone Boundary
- Natural Coastline
- Highway
- Road
- Perennial Stream
- Intermittent Stream

Local Coastal Plan SubAreas



- SubArea 1 The Sea Ranch North
- SubArea 2 The Sea Ranch South
- SubArea 3 Stewart's Point/Horseshoe Cove
- SubArea 4 Salt Point
- SubArea 5 Timber Cove/Fort Ross
- SubArea 6 High Cliffs/Muniz-Jenner
- SubArea 7 Duncans Mills
- SubArea 8 Pacific View/Willow Creek
- SubArea 9 State Beach/Bodega Bay
- SubArea 10 Valley Ford

Note:
Map scale and reproduction methods limit precision in physical features displayed. The parcels contained herein are not intended to represent surveyed data. In some areas the County's parcel base is not in alignment with the coastline. This map is for illustrative purposes only and does not reflect all policies. Site-specific studies are required to draw parcel-specific conclusions.



Data Source: Sonoma County Permit Sonoma GIS, Center for Ocean Solutions and Natural Capital Project, 2015
File Number: S:\GIS-DATA\PRMD_BASE\PRMD Department Projects\Comprehensive Planning\Local Coastal Plan\Map MXDs\Final Draft\Figure C-PS-5b_Final.mxd Date: 12/9/2024

Figure C-PS-5b Role of Natural Habitat in Reducing Exposure SubAreas 4 - 6

Permit and Resource Management Department
2550 Ventura Avenue, Santa Rosa, California 95403
707-565-1900 FAX 707-565-1103



Sonoma County Local Coastal Plan Role of Natural Habitat in Reducing Exposure

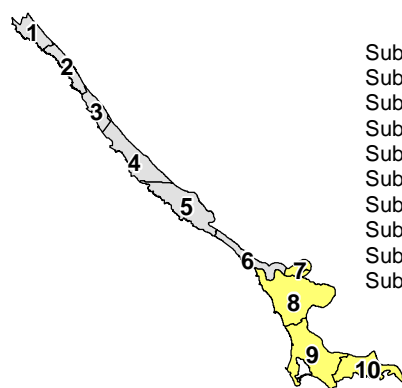
Habitat Role Levels

- Highest Role ■
- Medium Role ■
- Lowest Role ■
- Minimal Role ■

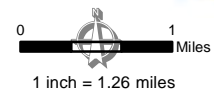
Base Map Layers

- Coastal SubArea
- Rural Community
- Urban Service Area
- Parcel
- Coastal Zone Boundary
- Highway
- Road
- Perennial Stream
- Intermittent Stream

Local Coastal Plan SubAreas



- SubArea 1 The Sea Ranch North
- SubArea 2 The Sea Ranch South
- SubArea 3 Stewart's Point/Horseshoe Cove
- SubArea 4 Salt Point
- SubArea 5 Timber Cove/Fort Ross
- SubArea 6 High Cliffs/Muniz-Jenner
- SubArea 7 Duncans Mills
- SubArea 8 Pacific View/Willow Creek
- SubArea 9 State Beach/Bodega Bay
- SubArea 10 Valley Ford



Note:
Map scale and reproduction methods limit precision in physical features displayed. The parcels contained herein are not intended to represent surveyed data. In some areas the County's parcel base is not in alignment with the coastline. This map is for illustrative purposes only and does not reflect all policies. Site-specific studies are required to draw parcel-specific conclusions.

Data Source: Sonoma County Permit Sonoma GIS, Center for Ocean Solutions and Natural Capital Project, 2015

File Number: S:\GIS-DATA\PRMD_BASE\PRMD Department Projects\Comprehensive Planning\Local Coastal Plan\Map MXDs\Final Draft\Figure C-PS-5c_Fin.mxd Date 12/9/2024

**Figure C-PS-5c
Role of Natural Habitat
in Reducing Exposure
SubAreas 7 - 10**

Permit and Resource Management Department

2550 Ventura Avenue, Santa Rosa, California 95403
707-565-1900 FAX 707-565-1103

