













-  Easement Boundary
-  District Holdings
-  Protected Public Land
-  Incorporated City Land

- SCENIC RESOURCES**
-  Scenic Landscape Unit
  -  Scenic Corridor


- BIOTIC RESOURCES**
-  Riparian Corridor
  -  Sensitive Natural Communities

-  Special Status Species Occurrences
-  Potential Range of California Tiger Salamander

-  Marshes and Wetlands
-  Water Features



**AG +  
OPEN  
SPACE**  
SONOMA COUNTY



## Graton Town Square General Plan Map

Map Date: 8/19/2025

Sources: Sonoma County GIS (General Plan and biotic resources), Ag + Open Space (easement boundary)  
This map displays GIS data for illustrative purposes only and is not intended to depict definitive property boundaries or feature locations.

ayoung1; S: \GISProjects\Graton\_Town\_Square\PDFs\Graton\_Town\_Square\_Location\_Map\_20250819.pdf