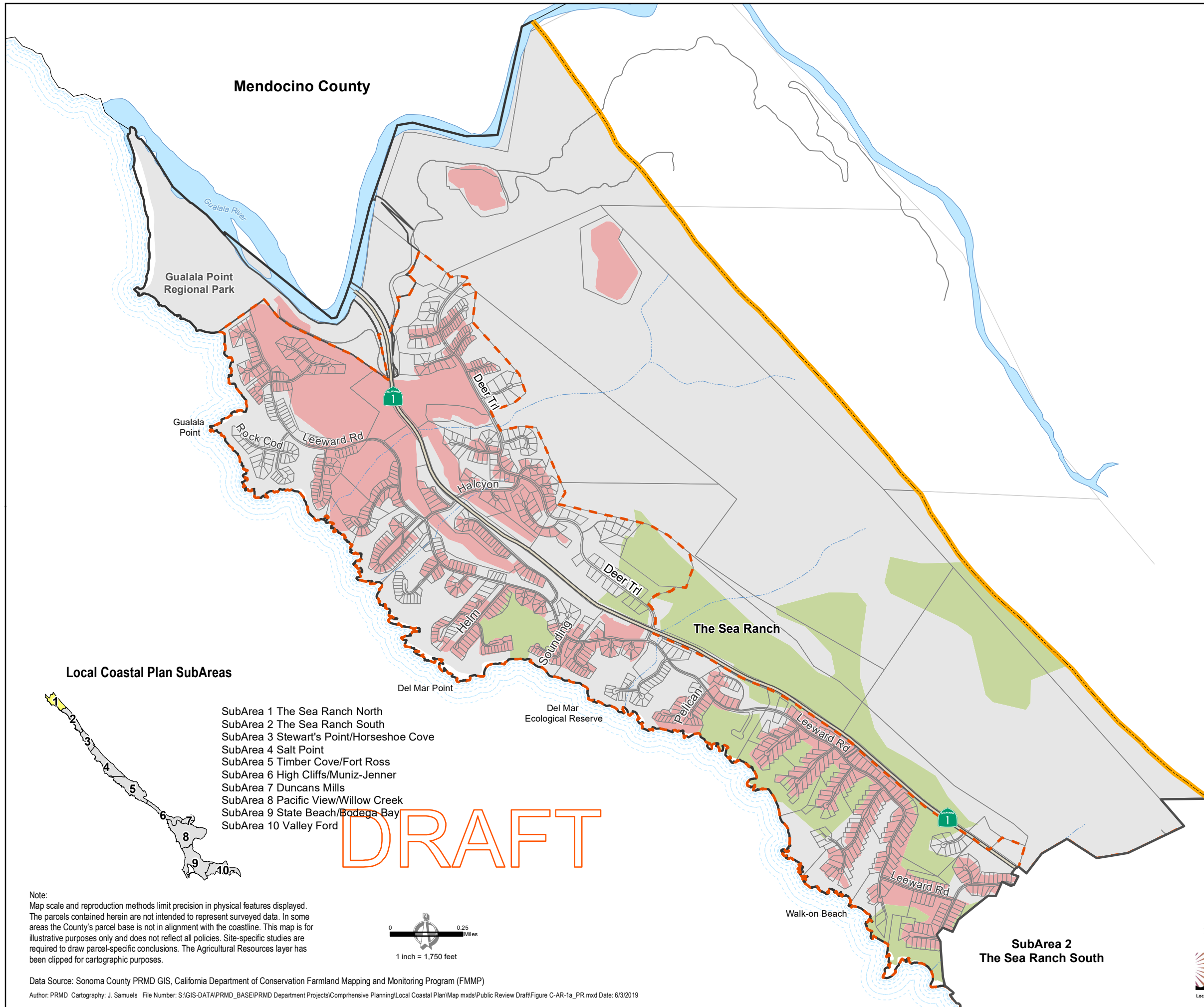


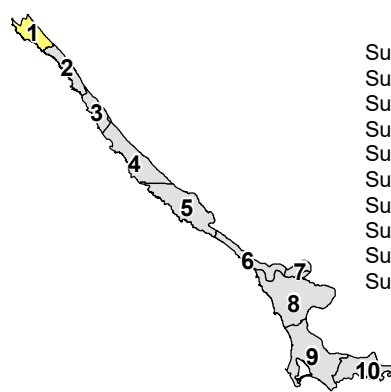
Sonoma County Local Coastal Plan Agricultural Resources



- Farmland of Local Importance
 - Other Land
 - Urban and Built-up Land
- Base Map Layers**
- Coastal SubArea
 - Urban Service Area
 - Park/Public Land
 - Parcel
 - Coastal Zone Boundary
 - Highway
 - Road
 - Perennial Stream
 - Intermittent Stream

Local Coastal Plan SubAreas

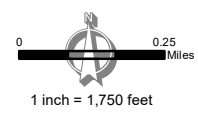
- SubArea 1 The Sea Ranch North
- SubArea 2 The Sea Ranch South
- SubArea 3 Stewart's Point/Horseshoe Cove
- SubArea 4 Salt Point
- SubArea 5 Timber Cove/Fort Ross
- SubArea 6 High Cliffs/Muniz-Jenner
- SubArea 7 Duncans Mills
- SubArea 8 Pacific View/Willow Creek
- SubArea 9 State Beach/Bodega Bay
- SubArea 10 Valley Ford



DRAFT

**FIGURE C-AR-1a
Agricultural Resources
SubArea 1
The Sea Ranch North**













Note:
Map scale and reproduction methods limit precision in physical features displayed. The parcels contained herein are not intended to represent surveyed data. In some areas the County's parcel base is not in alignment with the coastline. This map is for illustrative purposes only and does not reflect all policies. Site-specific studies are required to draw parcel-specific conclusions. The Agricultural Resources layer has been clipped for cartographic purposes.



Permit and Resource Management Department
2550 Ventura Avenue, Santa Rosa, California 95403
707-565-1900 FAX 707-565-1103



Sonoma County Local Coastal Plan Agricultural Resources

- Farmland of Local Importance 
 - Grazing Land 
 - Other Land 
 - Urban and Built-up Land 
- Base Map Layers**
- Coastal SubArea 
 - Urban Service Area 
 - Parcel 
 - Coastal Zone Boundary 
 - Highway 
 - Road 
 - Perennial Stream 
 - Intermittent Stream 

SubArea 1
The Sea Ranch North

The Sea Ranch

Stengle Beach

Longmeadow Rd

Pebble Beach

Black Point Beach

Black Point

SubArea 3
Stewarts Point/Horseshoe Cove

Wild Moor Reach
Bluff Reach

Breaker Reach

Sculpture Pt Dr

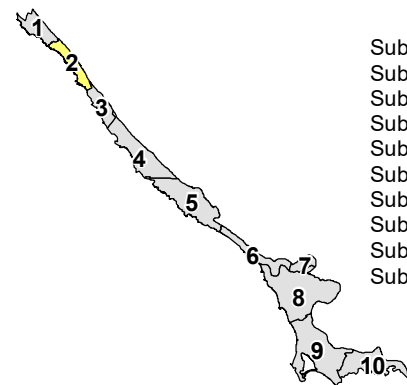
Sea Ridge Rd

Annapolis Rd

Timber Ridge Rd

Moonraker Rd

Local Coastal Plan SubAreas



- SubArea 1 The Sea Ranch North
- SubArea 2 The Sea Ranch South
- SubArea 3 Stewart's Point/Horseshoe Cove
- SubArea 4 Salt Point
- SubArea 5 Timber Cove/Fort Ross
- SubArea 6 High Cliffs/Muniz-Jenner
- SubArea 7 Duncans Mills
- SubArea 8 Pacific View/Willow Creek
- SubArea 9 State Beach/Bodega Bay
- SubArea 10 Valley Ford

DRAFT

Note:
Map scale and reproduction methods limit precision in physical features displayed. The parcels contained herein are not intended to represent surveyed data. In some areas the County's parcel base is not in alignment with the coastline. This map is for illustrative purposes only and does not reflect all policies. Site-specific studies are required to draw parcel-specific conclusions. The Agricultural Resources layer has been clipped for cartographic purposes.



Data Source: Sonoma County PRMD GIS, California Department of Conservation Farmland Mapping and Monitoring Program (FMMP)

Author: PRMD Cartography: J. Samuels File Number: S:\GIS-DATA\PRMD_BASE\PRMD Department Projects\Comprehensive Planning\Local Coastal Plan\Map mxd\Public Review Draft\Figure C-AR-1b_PR.mxd Date: 6/3/2019












**FIGURE C-AR-1b
Agricultural Resources
SubArea 2
The Sea Ranch South**

Permit and Resource Management Department

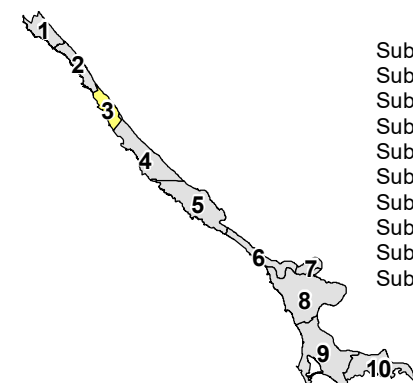
2550 Ventura Avenue, Santa Rosa, California 95403
707-565-1900 FAX 707-565-1103



Sonoma County Local Coastal Plan Agricultural Resources

- Farmland of Local Importance 
- Grazing Land 
- Other Land 
- Base Map Layers**
- Coastal SubArea 
- Parcel 
- Coastal Zone Boundary 
- Natural Coastline 
- Highway 
- Road 
- Perennial Stream 
- Intermittent Stream 

Local Coastal Plan SubAreas



- SubArea 1 The Sea Ranch North
- SubArea 2 The Sea Ranch South
- SubArea 3 Stewart's Point/Horseshoe Cove
- SubArea 4 Salt Point
- SubArea 5 Timber Cove/Fort Ross
- SubArea 6 High Cliffs/Muniz-Jenner
- SubArea 7 Duncans Mills
- SubArea 8 Pacific View/Willow Creek
- SubArea 9 State Beach/Bodega Bay
- SubArea 10 Valley Ford

DRAFT

Note:
Map scale and reproduction methods limit precision in physical features displayed. The parcels contained herein are not intended to represent surveyed data. In some areas the County's parcel base is not in alignment with the coastline. This map is for illustrative purposes only and does not reflect all policies. Site-specific studies are required to draw parcel-specific conclusions. The Agricultural Resources layer has been clipped for cartographic purposes.






**FIGURE C-AR-1c
Agricultural Resources
SubArea 3
Stewarts Point/Horseshoe Cove**

Permit and Resource Management Department










2550 Ventura Avenue, Santa Rosa, California 95403
 707-565-1900 FAX 707-565-1103

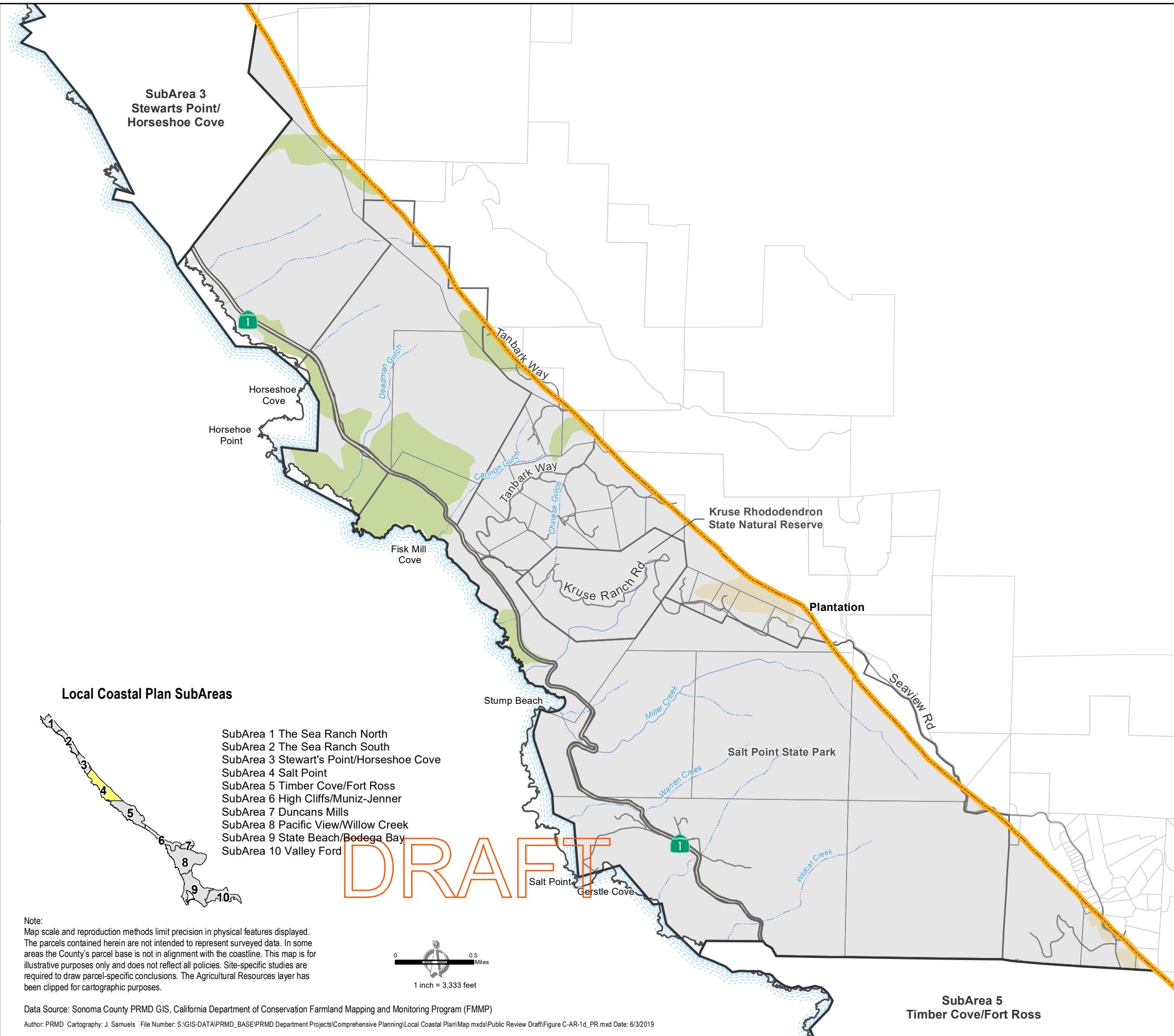


Sonoma County Local Coastal Plan Agricultural Resources

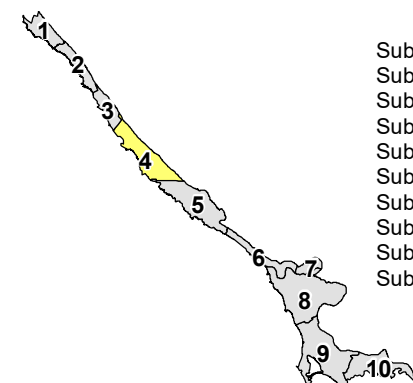
- Farmland of Local Importance 
- Grazing Land 
- Other Land 

Base Map Layers

- Coastal SubArea 
- Park/Public Land 
- Parcel 
- Coastal Zone Boundary 
- Natural Coastline 
- Highway 
- Road 
- Perennial Stream 
- Intermittent Stream 



Local Coastal Plan SubAreas



- SubArea 1 The Sea Ranch North
- SubArea 2 The Sea Ranch South
- SubArea 3 Stewart's Point/Horseshoe Cove
- SubArea 4 Salt Point
- SubArea 5 Timber Cove/Fort Ross
- SubArea 6 High Cliffs/Muniz-Jenner
- SubArea 7 Duncans Mills
- SubArea 8 Pacific View/Willow Creek
- SubArea 9 State Beach/Bodega Bay
- SubArea 10 Valley Ford

Note:
Map scale and reproduction methods limit precision in physical features displayed. The parcels contained herein are not intended to represent surveyed data. In some areas the County's parcel base is not in alignment with the coastline. This map is for illustrative purposes only and does not reflect all policies. Site-specific studies are required to draw parcel-specific conclusions. The Agricultural Resources layer has been clipped for cartographic purposes.



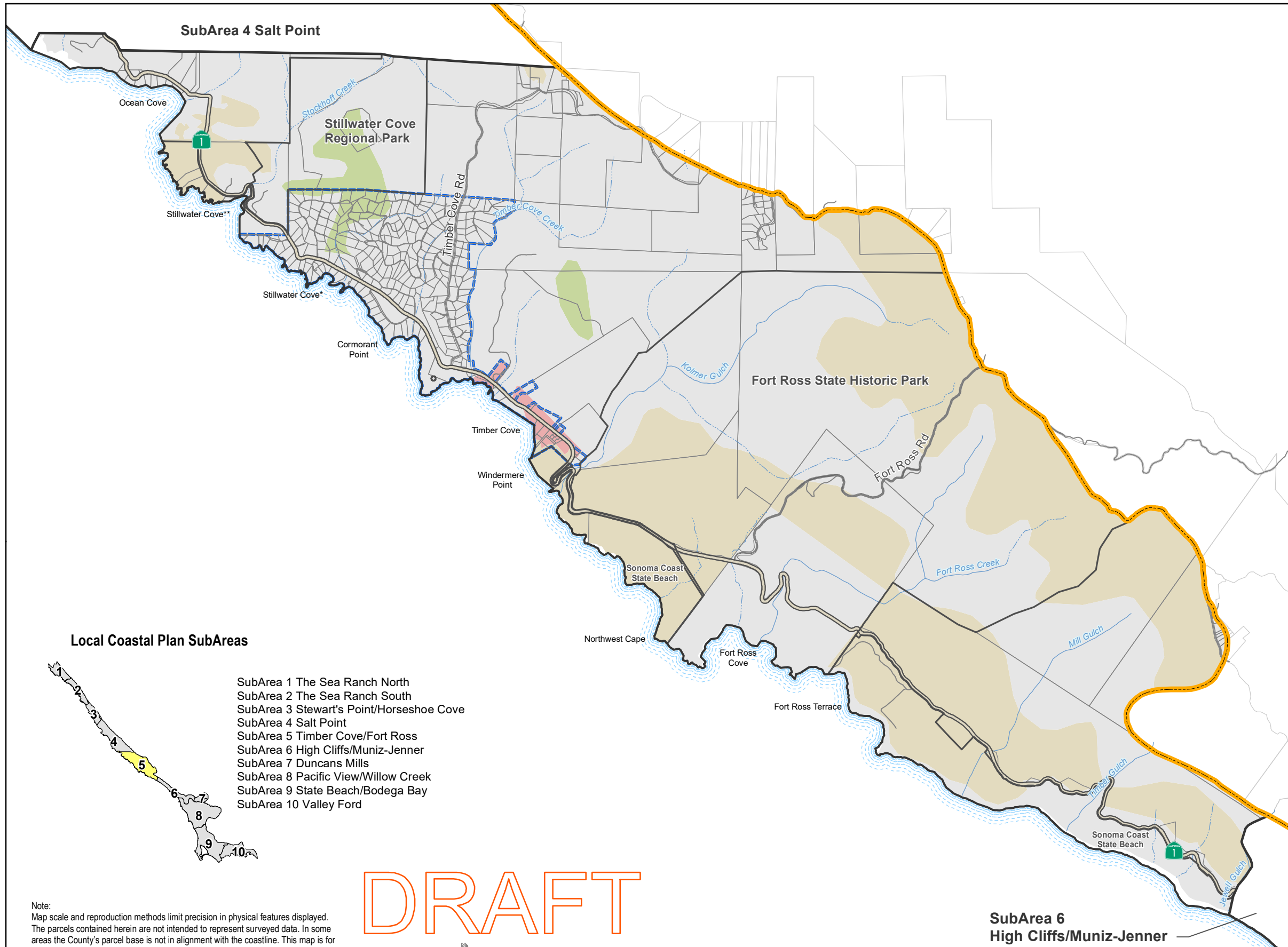
**FIGURE C-AR-1d
Agricultural Resources
SubArea 4
Salt Point**

Permit and Resource Management Department

2550 Ventura Avenue, Santa Rosa, California 95403
707-565-1900 FAX 707-565-1103

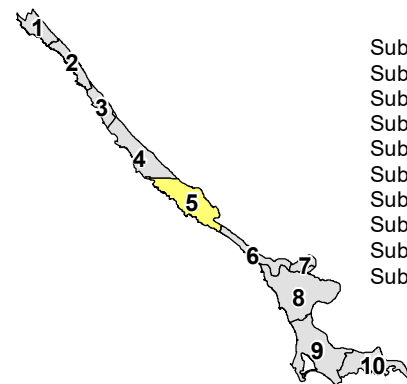


Sonoma County Local Coastal Plan Agricultural Resources



- Farmland of Local Importance
 - Grazing Land
 - Other Land
 - Urban and Built-up Land
- Base Map Layers**
- Coastal SubArea
 - Rural Community
 - Park/Public Land
 - Parcel
 - Coastal Zone Boundary
 - Highway
 - Road
 - Perennial Stream
 - Intermittent Stream

Local Coastal Plan SubAreas



- SubArea 1 The Sea Ranch North
- SubArea 2 The Sea Ranch South
- SubArea 3 Stewart's Point/Horseshoe Cove
- SubArea 4 Salt Point
- SubArea 5 Timber Cove/Fort Ross
- SubArea 6 High Cliffs/Muniz-Jenner
- SubArea 7 Duncans Mills
- SubArea 8 Pacific View/Willow Creek
- SubArea 9 State Beach/Bodega Bay
- SubArea 10 Valley Ford

DRAFT



Note:
Map scale and reproduction methods limit precision in physical features displayed. The parcels contained herein are not intended to represent surveyed data. In some areas the County's parcel base is not in alignment with the coastline. This map is for illustrative purposes only and does not reflect all policies. Site-specific studies are required to draw parcel-specific conclusions. The Agricultural Resources layer has been clipped for cartographic purposes.

Data Source: Sonoma County PRMD GIS, California Department of Conservation Farmland Mapping and Monitoring Program (FMMP)

Stillwater Cove* = location according to County of Sonoma
Stillwater Cove** = location according to U.S. Geological Survey Map

Author: PRMD Cartography: J. Samuels File Number: S:\GIS-DATA\PRMD_BASE\PRMD Department Projects\Comprehensive Planning\Local Coastal Plan\Map mxd\Public Review Draft\Figure C-AR-1e_PR.mxd Date: 6/3/2019

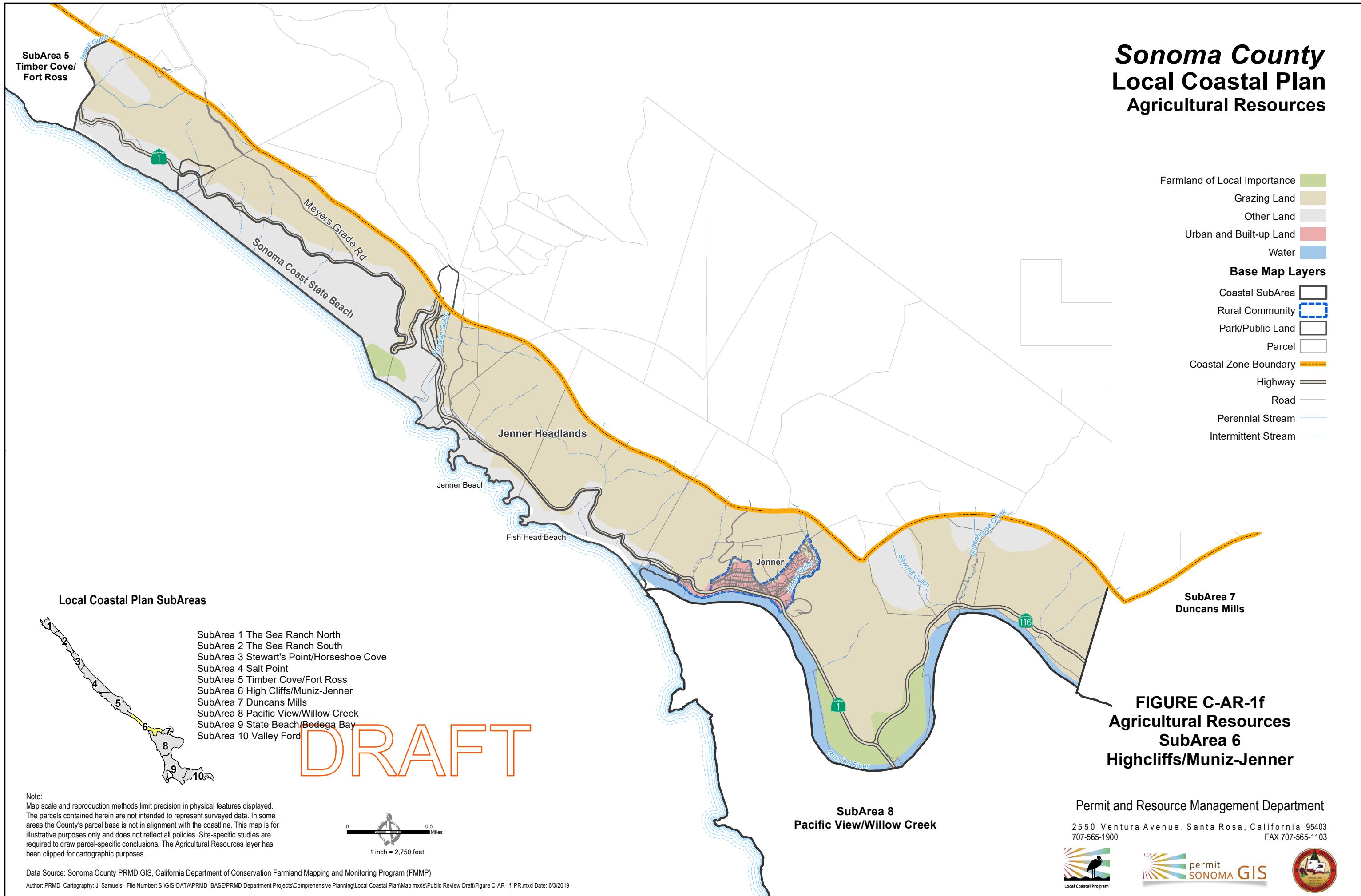
**FIGURE C-AR-1e
Agricultural Resources
SubArea 5
Timber Cove/Fort Ross**

Permit and Resource Management Department

2550 Ventura Avenue, Santa Rosa, California 95403
707-565-1900 FAX 707-565-1103

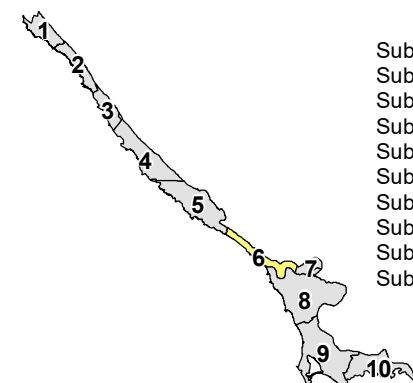


Sonoma County Local Coastal Plan Agricultural Resources



- Farmland of Local Importance
 - Grazing Land
 - Other Land
 - Urban and Built-up Land
 - Water
- Base Map Layers**
- Coastal SubArea
 - Rural Community
 - Park/Public Land
 - Parcel
 - Coastal Zone Boundary
 - Highway
 - Road
 - Perennial Stream
 - Intermittent Stream

Local Coastal Plan SubAreas



- SubArea 1 The Sea Ranch North
- SubArea 2 The Sea Ranch South
- SubArea 3 Stewart's Point/Horseshoe Cove
- SubArea 4 Salt Point
- SubArea 5 Timber Cove/Fort Ross
- SubArea 6 High Cliffs/Muniz-Jenner
- SubArea 7 Duncans Mills
- SubArea 8 Pacific View/Willow Creek
- SubArea 9 State Beach/Bodega Bay
- SubArea 10 Valley Ford

DRAFT

Note:
Map scale and reproduction methods limit precision in physical features displayed. The parcels contained herein are not intended to represent surveyed data. In some areas the County's parcel base is not in alignment with the coastline. This map is for illustrative purposes only and does not reflect all policies. Site-specific studies are required to draw parcel-specific conclusions. The Agricultural Resources layer has been clipped for cartographic purposes.



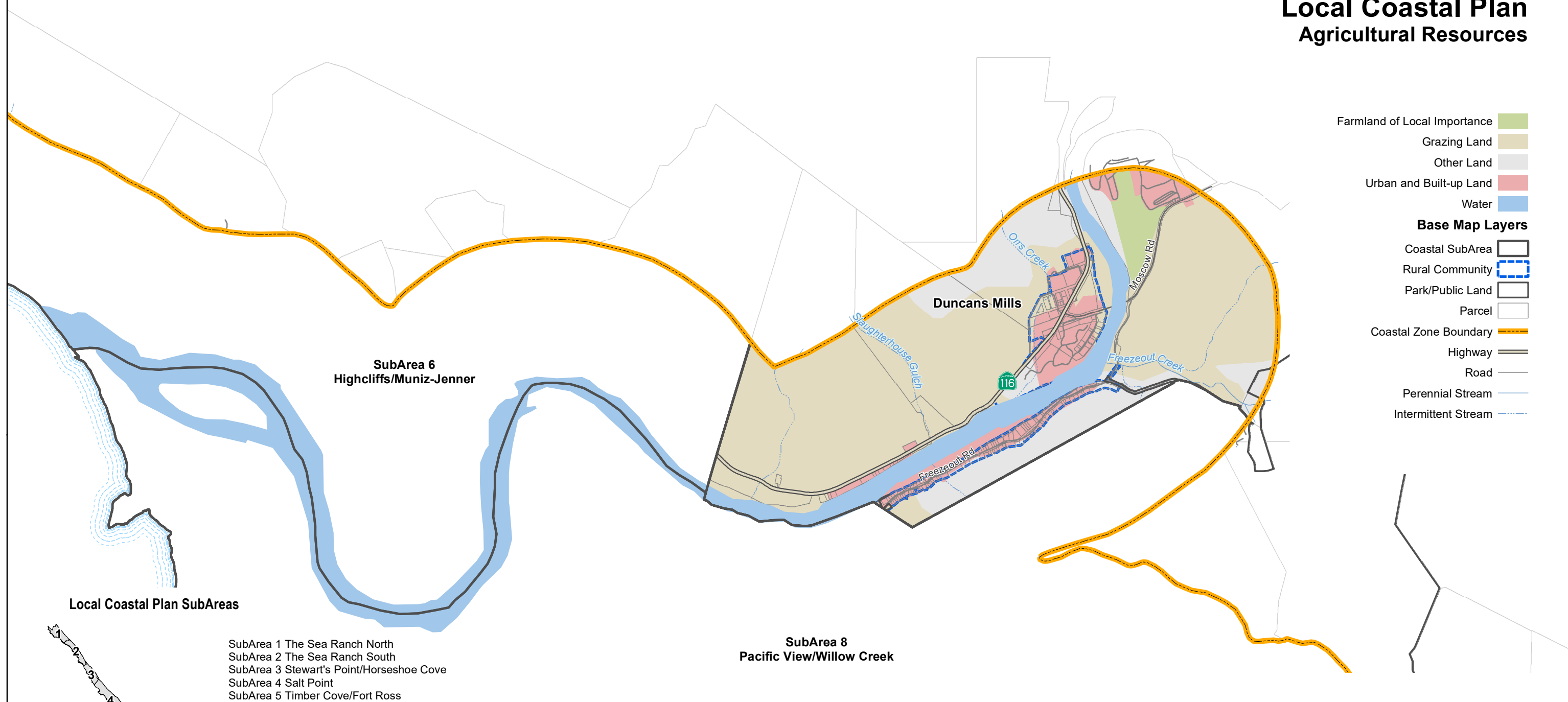
Data Source: Sonoma County PRMD GIS, California Department of Conservation Farmland Mapping and Monitoring Program (FMMP)
Author: PRMD Cartography: J. Samuels File Number: S:\GIS-DATA\PRMD_BASE\PRMD Department Projects\Comprehensive Planning\Local Coastal Plan\Map mxd\Public Review Draft\Figure C-AR-1f_PR.mxd Date: 6/3/2019

**FIGURE C-AR-1f
Agricultural Resources
SubArea 6
Highcliffs/Muniz-Jenner**

Permit and Resource Management Department
2550 Ventura Avenue, Santa Rosa, California 95403
707-565-1900 FAX 707-565-1103

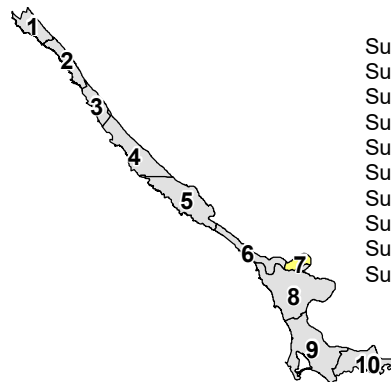


Sonoma County Local Coastal Plan Agricultural Resources



- Farmland of Local Importance
- Grazing Land
- Other Land
- Urban and Built-up Land
- Water
- Base Map Layers**
- Coastal SubArea
- Rural Community
- Park/Public Land
- Parcel
- Coastal Zone Boundary
- Highway
- Road
- Perennial Stream
- Intermittent Stream

Local Coastal Plan SubAreas



- SubArea 1 The Sea Ranch North
- SubArea 2 The Sea Ranch South
- SubArea 3 Stewart's Point/Horseshoe Cove
- SubArea 4 Salt Point
- SubArea 5 Timber Cove/Fort Ross
- SubArea 6 High Cliffs/Muniz-Jenner
- SubArea 7 Duncans Mills
- SubArea 8 Pacific View/Willow Creek
- SubArea 9 State Beach/Bodega Bay
- SubArea 10 Valley Ford

DRAFT

SubArea 8 Pacific View/Willow Creek

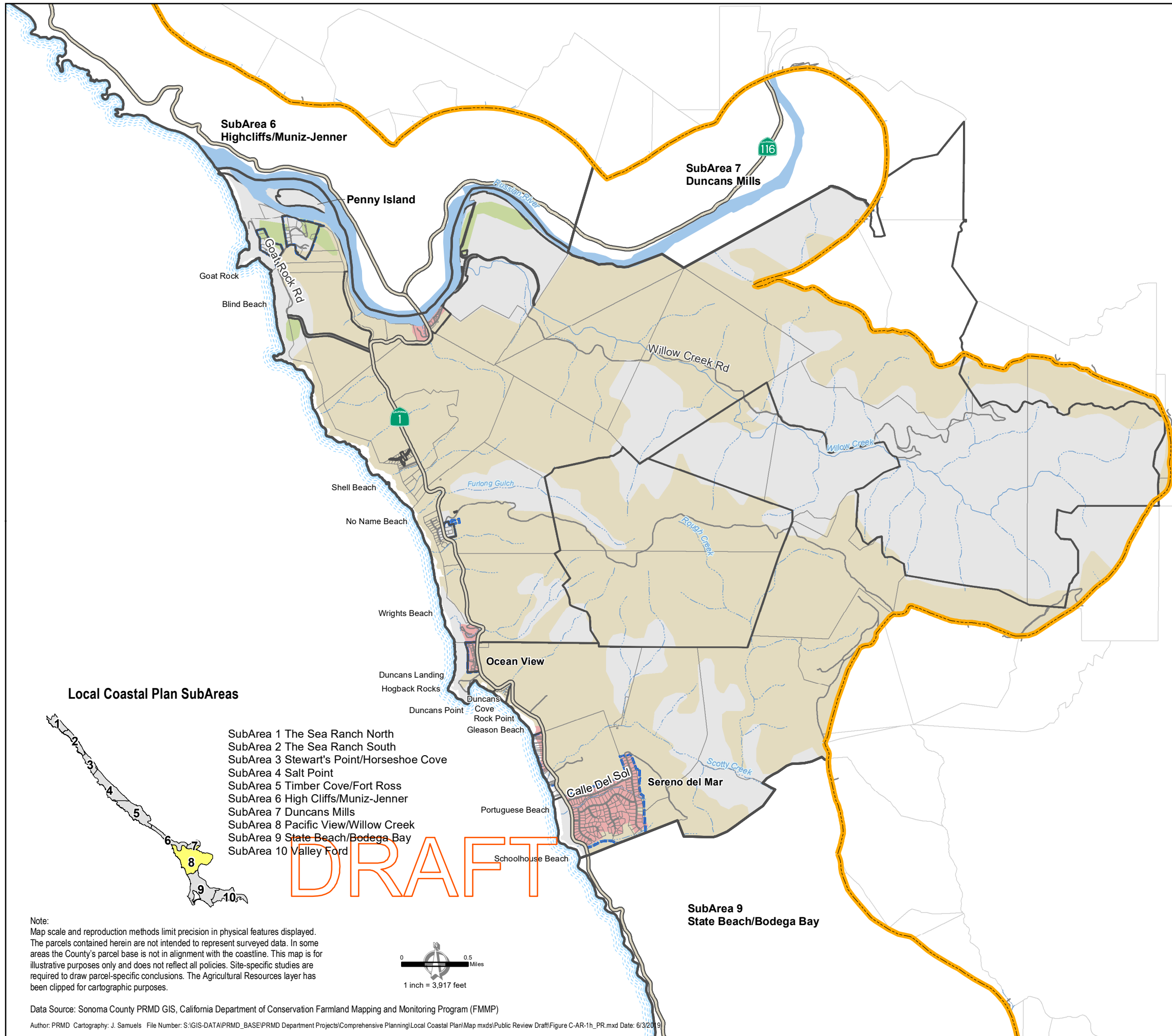
**FIGURE C-AR-1g
Agricultural Resources
SubArea 7
Duncans Mills**

Note:
Map scale and reproduction methods limit precision in physical features displayed. The parcels contained herein are not intended to represent surveyed data. In some areas the County's parcel base is not in alignment with the coastline. This map is for illustrative purposes only and does not reflect all policies. Site-specific studies are required to draw parcel-specific conclusions. The Agricultural Resources layer has been clipped for cartographic purposes.



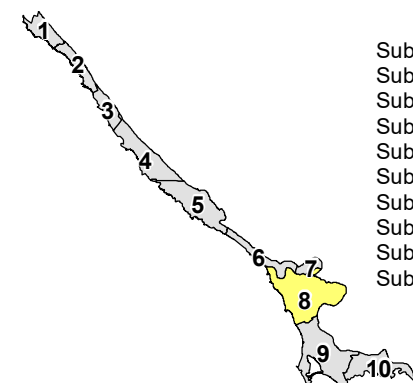
Permit and Resource Management Department
 2550 Ventura Avenue, Santa Rosa, California 95403
 707-565-1900 FAX 707-565-1103

Sonoma County Local Coastal Plan Agricultural Resources



- Farmland of Local Importance
 - Grazing Land
 - Other Land
 - Urban and Built-up Land
 - Water
- Base Map Layers**
- Coastal SubArea
 - Rural Community
 - Park/Public Land
 - Parcel
 - Coastal Zone Boundary
 - Highway
 - Road
 - Perennial Stream
 - Intermittent Stream

Local Coastal Plan SubAreas



- SubArea 1 The Sea Ranch North
- SubArea 2 The Sea Ranch South
- SubArea 3 Stewart's Point/Horseshoe Cove
- SubArea 4 Salt Point
- SubArea 5 Timber Cove/Fort Ross
- SubArea 6 High Cliffs/Muniz-Jenner
- SubArea 7 Duncans Mills
- SubArea 8 Pacific View/Willow Creek
- SubArea 9 State Beach/Bodega Bay
- SubArea 10 Valley Ford

DRAFT

**FIGURE C-AR-1h
Agricultural Resources
SubArea 8
Pacific View/Willow Creek**













Note:
Map scale and reproduction methods limit precision in physical features displayed. The parcels contained herein are not intended to represent surveyed data. In some areas the County's parcel base is not in alignment with the coastline. This map is for illustrative purposes only and does not reflect all policies. Site-specific studies are required to draw parcel-specific conclusions. The Agricultural Resources layer has been clipped for cartographic purposes.



Permit and Resource Management Department
 2550 Ventura Avenue, Santa Rosa, California 95403
 707-565-1900 FAX 707-565-1103



Sonoma County Local Coastal Plan Agricultural Resources

- Grazing Land 
- Other Land 
- Urban and Built-up Land 
- Base Map Layers**
- Coastal SubArea 
- Rural Community 
- Park/Public Land 
- Parcel 
- Coastal Zone Boundary 
- Highway 
- Road 
- Perennial Stream 
- Intermittent Stream 

Local Coastal Plan SubAreas

- SubArea 1 The Sea Ranch North
- SubArea 2 The Sea Ranch South
- SubArea 3 Stewart's Point/Horseshoe Cove
- SubArea 4 Salt Point
- SubArea 5 Timber Cove/Fort Ross
- SubArea 6 High Cliffs/Muniz-Jenner
- SubArea 7 Duncans Mills
- SubArea 8 Pacific View/Willow Creek
- SubArea 9 State Beach/Bodega Bay
- SubArea 10 Valley Ford

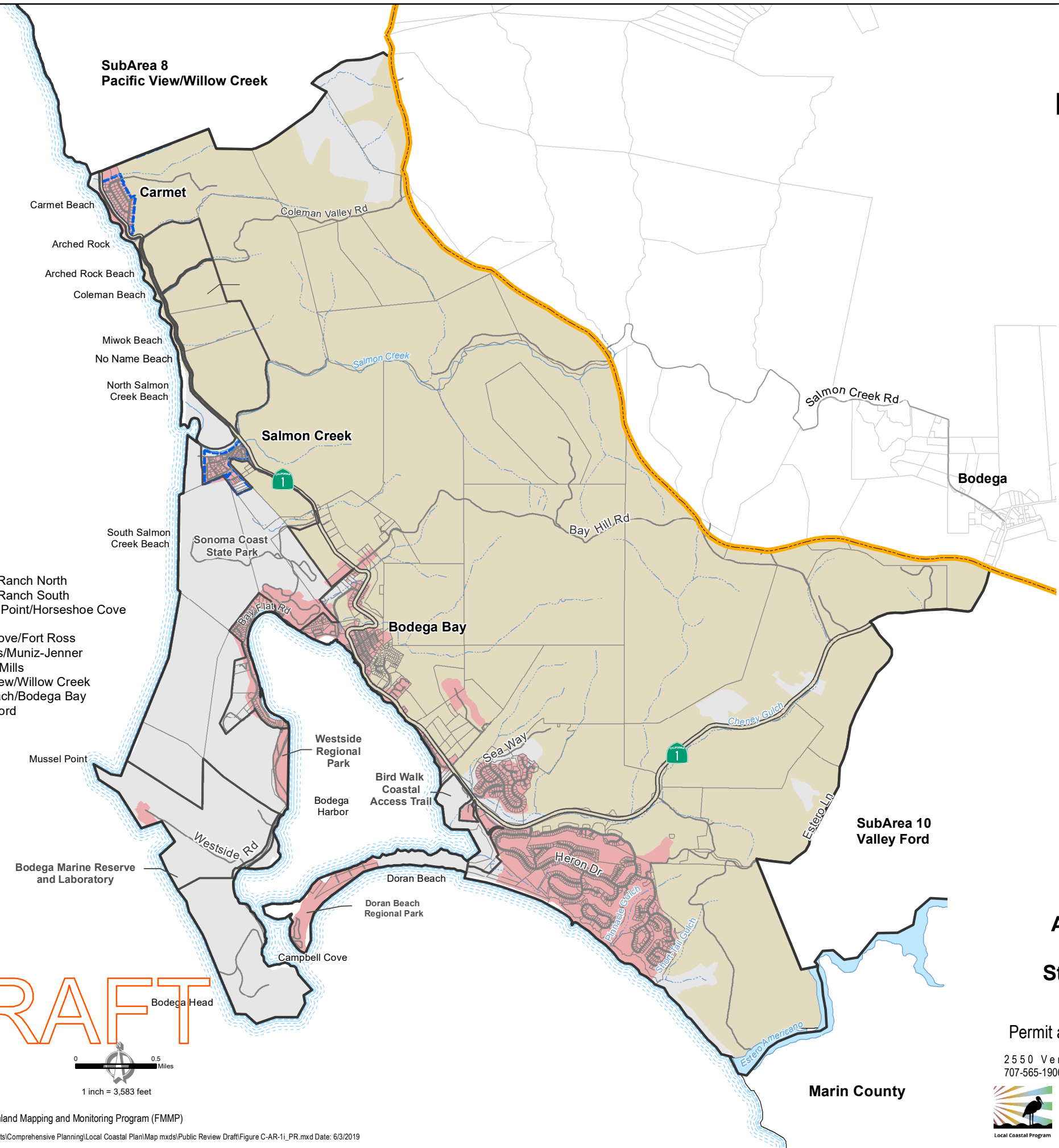
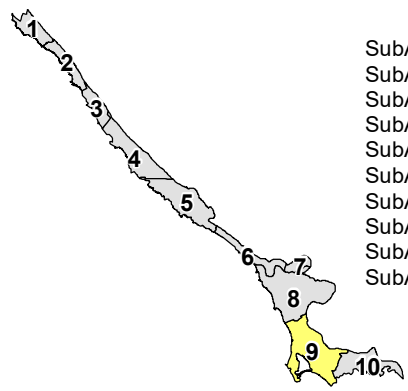
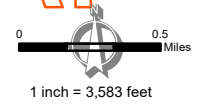


FIGURE C-AR-1i
Agricultural Resources
SubArea 9
State Beach/Bodega Bay

Permit and Resource Management Department
2550 Ventura Avenue, Santa Rosa, California 95403
707-565-1900 FAX 707-565-1103














DRAFT



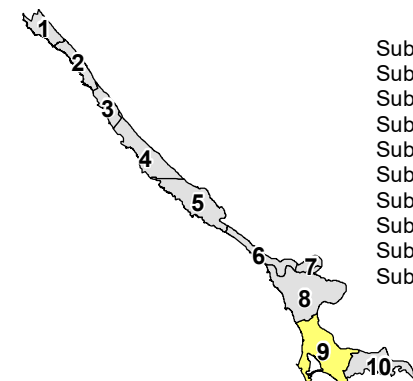
Note:
Map scale and reproduction methods limit precision in physical features displayed. The parcels contained herein are not intended to represent surveyed data. In some areas the County's parcel base is not in alignment with the coastline. This map is for illustrative purposes only and does not reflect all policies. Site-specific studies are required to draw parcel-specific conclusions. The Agricultural Resources layer has been clipped for cartographic purposes.

Marin County

Sonoma County Local Coastal Plan Agricultural Resources

- Grazing Land 
- Other Land 
- Urban and Built-up Land 
- Base Map Layers**
- Coastal SubArea 
- Rural Community 
- Park/Public Land 
- Parcel 
- Highway 
- Road 
- Perennial Stream 
- Intermittent Stream 


Local Coastal Plan SubAreas



- SubArea 1 The Sea Ranch North
- SubArea 2 The Sea Ranch South
- SubArea 3 Stewart's Point/Horseshoe Cove
- SubArea 4 Salt Point
- SubArea 5 Timber Cove/Fort Ross
- SubArea 6 High Cliffs/Muniz-Jenner
- SubArea 7 Duncans Mills
- SubArea 8 Pacific View/Willow Creek
- SubArea 9 State Beach/Bodega Bay
- SubArea 10 Valley Ford

DRAFT

Note:
Map scale and reproduction methods limit precision in physical features displayed. The parcels contained herein are not intended to represent surveyed data. In some areas the County's parcel base is not in alignment with the coastline. This map is for illustrative purposes only and does not reflect all policies. Site-specific studies are required to draw parcel-specific conclusions. The Agricultural Resources layer has been clipped for cartographic purposes.



Data Source: Sonoma County PRMD GIS, California Department of Conservation Farmland Mapping and Monitoring Program (FMMP)

Author: PRMD Cartography: J. Samuels File Number: S:\GIS-DATA\PRMD_BASE\PRMD Department Projects\Comprehensive Planning\Local Coastal Plan\Map mxd\Public Review Draft\Figure C-AR-1j_PR.mxd Date: 6/3/2019

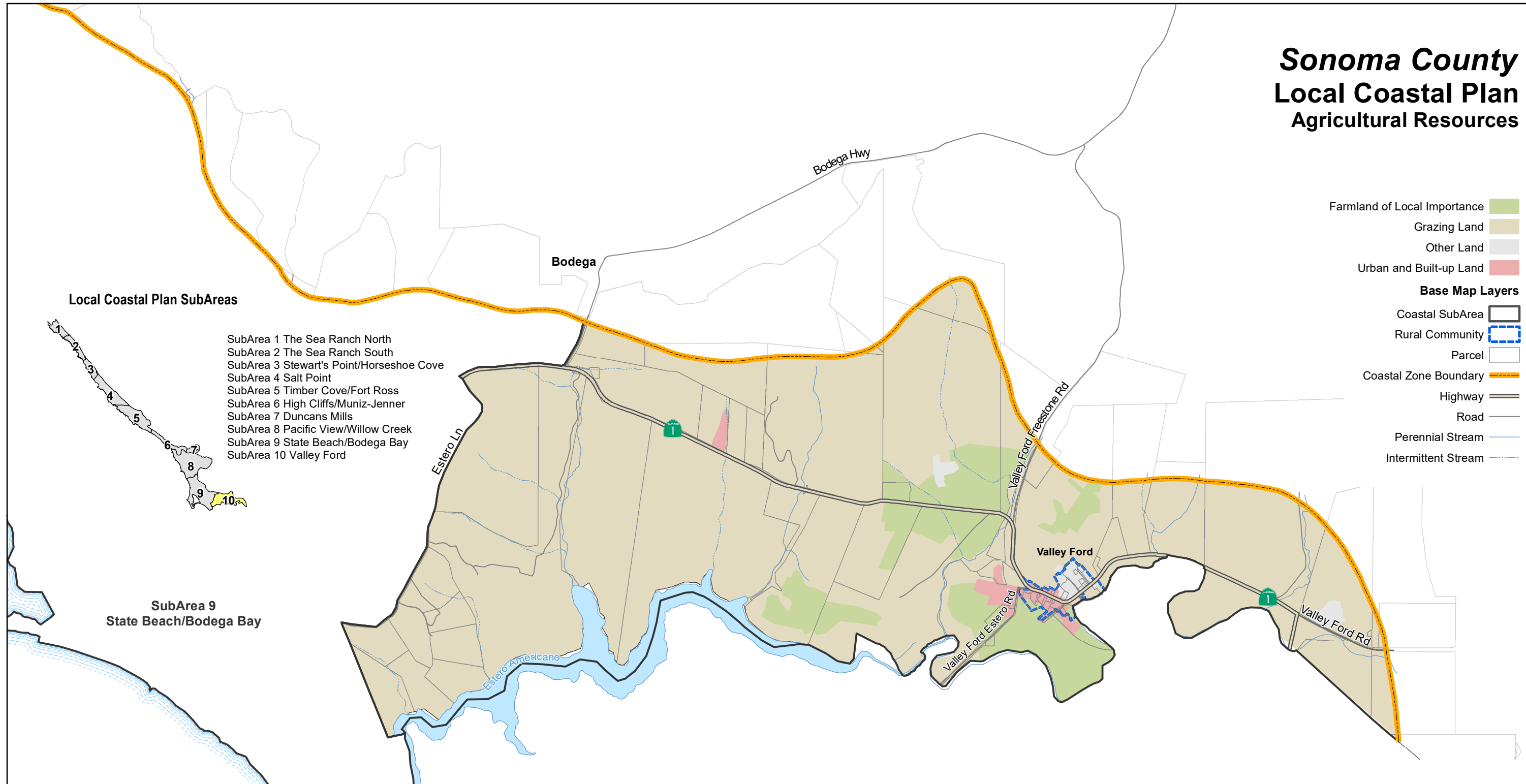
**FIGURE C-AR-1j
Agricultural Resources
SubArea 9
Bodega Bay Vicinity**

Permit and Resource Management Department

2550 Ventura Avenue, Santa Rosa, California 95403
707-565-1900 FAX 707-565-1103



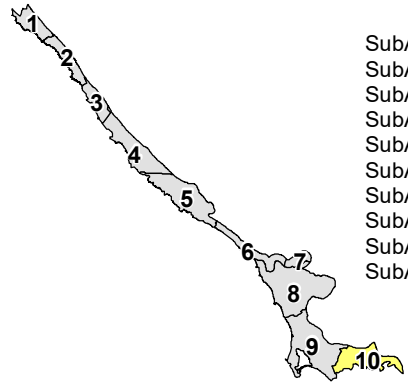
Sonoma County Local Coastal Plan Agricultural Resources



- Farmland of Local Importance
 - Grazing Land
 - Other Land
 - Urban and Built-up Land
- Base Map Layers**
- Coastal SubArea
 - Rural Community
 - Parcel
 - Coastal Zone Boundary
 - Highway
 - Road
 - Perennial Stream
 - Intermittent Stream

Local Coastal Plan SubAreas

- SubArea 1 The Sea Ranch North
- SubArea 2 The Sea Ranch South
- SubArea 3 Stewart's Point/Horseshoe Cove
- SubArea 4 Salt Point
- SubArea 5 Timber Cove/Fort Ross
- SubArea 6 High Cliffs/Muniz-Jenner
- SubArea 7 Duncans Mills
- SubArea 8 Pacific View/Willow Creek
- SubArea 9 State Beach/Bodega Bay
- SubArea 10 Valley Ford



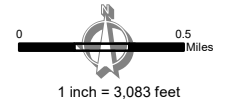
SubArea 9 State Beach/Bodega Bay

Marin County

DRAFT

**FIGURE C-AR-1k
Agricultural Resources
SubArea 10
Valley Ford**

Note:
Map scale and reproduction methods limit precision in physical features displayed. The parcels contained herein are not intended to represent surveyed data. In some areas the County's parcel base is not in alignment with the coastline. This map is for illustrative purposes only and does not reflect all policies. Site-specific studies are required to draw parcel-specific conclusions. The Agricultural Resources layer has been clipped for cartographic purposes.



Permit and Resource Management Department
 2550 Ventura Avenue, Santa Rosa, California 95403
 707-565-1900 FAX 707-565-1103