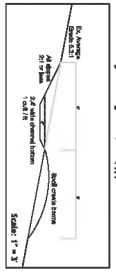
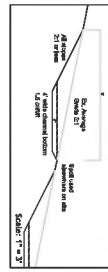


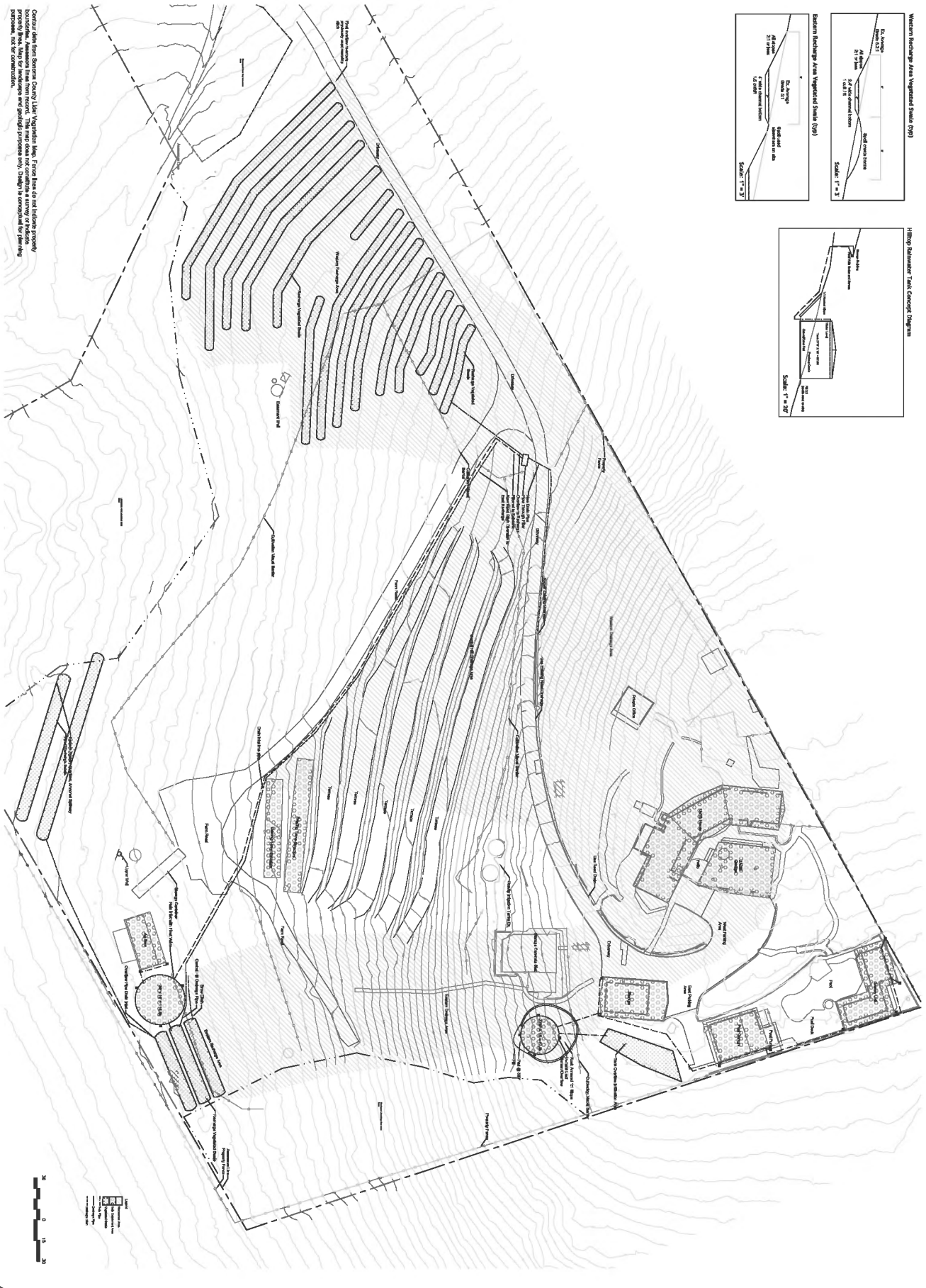
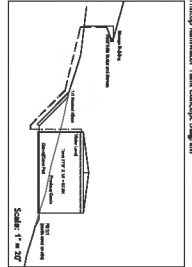
Western Backslope Area Vegetated (Scale: 1" = 3')



Eastern Backslope Area Vegetated (Scale: 1" = 3')

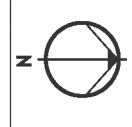


Hilltop Submitter Trail Concept Diagram



Content taken from Building Green's 'Net Zero' magazine. Please note that this is a conceptual drawing and not a final plan. The net does not constitute a survey or technical drawing. All dimensions are approximate and subject to change. No warranty is made for accuracy or completeness. All rights reserved.

**Misty Mountain**  
885 Montgomery Rd  
077-130-095  
Sebastopol



Net Zero  
Water Plan  
Concept  
SHEET 1 OF 1  
DATE  
12/18/18  
SCALE  
1" = 30'-0"  
DRAWN BY  
SB  
REVISIONS  
2/20/19

SHEET