

CERTIFICATE OF ACCEPTANCE
(Government Code Section 27281)
OF REAL PROPERTY BY THE
BOARD OF SUPERVISORS
COUNTY OF SONOMA

This is to certify that the interests in real property described in the attached Exhibit A, conveyed by the Grant Deed dated _____ from Save the Redwoods League, a California non-profit corporation, to the County of Sonoma, a political subdivision of the State of California, (“Grantee”), is hereby accepted by the Chair of the Board of Supervisors, pursuant to the authority conferred by Resolution No. _____ of the Board of Supervisors, dated June 3, 2025 and the Grantee consents to the recording thereof by its duly authorized officer.

County of Sonoma

Dated: _____

By: _____
Lynda Hopkins, Chair
Board of Supervisors

ATTEST:

Clerk of the Board of Supervisors

LEGAL DESCRIPTION

EXHIBIT A

The land referred to herein below is situated in the unincorporated area of the, County of Sonoma, State of California, and is described as follows:

NORTHERN TRACT LOT 1

PARCEL ONE:

ALL OF THAT TRACT OF LAND SITUATED IN THE BODEGA RANCHO, TOWNSHIP 7 NORTH, RANGE 11 WEST, MOUNT DIABLO MERIDIAN, COUNTY OF SONOMA, STATE OF CALIFORNIA, AND BEING A PORTION OF THE LAND OF MENDOCINO REDWOOD COMPANY, LLC, A DELAWARE LIMITED LIABILITY COMPANY, DESCRIBED AS TRACT A, PARCELS ONE, TWO AND THREE AND TRACT C, PARCELS ONE, TWO AND THREE, IN DEED RECORDED AS DOCUMENT NUMBER 1998-0074025, OFFICIAL RECORDS OF SONOMA COUNTY, MORE PARTICULARLY DESCRIBED AS FOLLOWS:

- 1) BEGINNING AT A 1-1/2" IRON PIPE TAGGED B-184, BEING THE COMMON CORNER OF SAID MENDOCINO REDWOOD COMPANY AND THE LANDS OF STARRETT ENTERPRISES AS DESCRIBED IN BOOK 1758 OFFICIAL RECORD PAGE 300 SONOMA COUNTY RECORDS., AS SHOWN ON RECORD OF SURVEY RECORDED IN BOOK 153 MAPS PAGE 19 OF THE SONOMA COUNTY RECORDS, THENCE SOUTH 00°21'54" WEST 1099.99 FEET,
- 2) THENCE WEST 2709.31 FEET,
- 3) THENCE NORTH 00°31'29" EAST 3711.72 FEET TO THE COMMON BOUNDARY LINE OF SAID MENDOCINO REDWOOD COMPANY AND THE LANDS OF CASINI AS DESCRIBED IN DOCUMENT NUMBER 1993-026881 SONOMA COUNTY RECORDS,
- 4) THENCE ALONG THE COMMON BOUNDARY LINE BETWEEN THE SAID LANDS OF MENDOCINO REDWOOD COMPANY AND SAID CASINI NORTH 40°11'32" EAST 115.80 FEET TO A 1-1/2" IRON PIPE TAGGED R-11 LS 2297,
- 5) THENCE NORTH 27°21'00" WEST 130.20 FEET,
- 6) THENCE TO NORTH 56°53'06" WEST 68.56 FEET TO A 1-1/2" IRON PIPE TAGGED R-9 LS 2297,
- 7) THENCE ALONG THE COMMON BOUNDARY LINE OF SAID MENDOCINO REDWOOD COMPANY AND THE LANDS OF SWEETWATER SPRINGS WATER DISTRICT AS DESCRIBED IN DOCUMENT NUMBER 1992-041217 SONOMA COUNTY RECORDS, NORTH 36°44'51" EAST 567.27 FEET,
- 8) THENCE ALONG THE COMMON BOUNDARY LINE BETWEEN SAID MENDOCINO REDWOOD COMPANY AND SAID SWEETWATER SPRINGS WATER DISTRICT NORTH 65°11'10" EAST 832.60 FEET,
- 9) THENCE SOUTH 70°42'50" EAST 1747.40 FEET TO THE COMMON CORNER OF SAID MENDOCINO REDWOOD COMPANY, SAID SWEETWATER SPRINGS WATER

DISTRICT AND THE LANDS OF STARRETT ENTERPRISES AS DESCRIBED IN BOOK 1758 OFFICIAL RECORD PAGE 300 SONOMA COUNTY RECORDS,


10) THENCE ALONG THE COMMON BOUNDARY LINE BETWEEN THE SAID MENDOCINO REDWOOD COMPANY AND SAID STARRETT ENTERPRISES SOUTH 00°21'54" WEST 3080.05 FEET MORE OR LESS TO THE POINT OF BEGINNING.

A.P.No.: 097-290-004-000

DATE: May 4, 2005

PREPARED BY: BRELJE & RACE, CONSULTING ENGINEERS

JOB NO.: 2747



NORTHERN TRACT LOT 2

PARCEL TWO:

ALL OF THAT TRACT OF LAND SITUATED IN THE BODEGA RANCHO, TOWNSHIP 7 NORTH, RANGE 11 WEST, MOUNT DIABLO MERIDIAN, COUNTY OF SONOMA, STATE OF CALIFORNIA, AND BEING A PORTION OF THE LAND OF MENDOCINO REDWOOD COMPANY, LLC, A DELAWARE LIMITED LIABILITY COMPANY, DESCRIBED AS TRACT A, PARCELS ONE, TWO AND THREE AND TRACT C, PARCELS ONE, TWO AND THREE, IN DEED RECORDED AS DOCUMENT NUMBER 1998-0074025, OFFICIAL RECORDS OF SONOMA COUNTY, MORE PARTICULARLY DESCRIBED AS FOLLOWS:

11) BEGINNING AT A 1-1/2" IRON PIPE TAGGED B-184, BEING THE COMMON CORNER OF SAID MENDOCINO REDWOOD COMPANY AND THE LANDS OF STARRETT ENTERPRISES AS DESCRIBED IN BOOK 1758 OFFICIAL RECORD PAGE 300 SONOMA COUNTY RECORDS, AS SHOWN ON RECORD OF SURVEY RECORDED IN BOOK 153 MAPS PAGE 19 OF THE SONOMA COUNTY RECORDS, THENCE SOUTH 88°31'48" EAST 1210.98 FEET TO A 1-1/2" IRON PIPE TAGGED RS LS 2297 BEING THE COMMON CORNER OF SAID MENDOCINO REDWOOD COMPANY, SAID STARRETT ENTERPRISES AND THE LANDS OF MONKS AS DESCRIBED IN DOCUMENT NUMBER 1995-108347 SONOMA COUNTY RECORDS,

12) THENCE ALONG THE COMMON BOUNDARY LINE BETWEEN SAID MENDOCINO REDWOOD COMPANY AND SAID MONKS SOUTH 01°56'57" WEST 604.50 FEET TO A 1-1/2" IRON PIPE TAGGED R4 LS 2297 BEING THE COMMON CORNER OF SAID MENDOCINO REDWOOD COMPANY, SAID MONKS AND SWEETWATER SPRINGS WATER DISTRICT AS DESCRIBED IN DOCUMENT NUMBER 1992-041217 SONOMA COUNTY RECORDS,

13) THENCE ALONG THE COMMON BOUNDARY LINE BETWEEN THE SAID MENDOCINO REDWOOD COMPANY AND SAID SWEETWATER SPRINGS WATER

DISTRICT NORTH 87°13'37" WEST 43.81 FEET TO A 1-1/2" IRON PIPE TAGGED R3 LS 2297,

14) THENCE SOUTH 00°20'32" EAST 1874.32 FEET TO A 1-1/2" IRON PIPE TAGGED R2 LS 2297,

15) THENCE NORTH 69°58'25" EAST 2001.22 FEET TO THE COMMON CORNER OF SAID MENDOCINO REDWOOD COMPANY, SAID SWEETWATER SPRINGS WATER DISTRICT AND THE LANDS OF NEY AS DESCRIBED. IN DOCUMENT NUMBER 1996-096780 SONOMA COUNTY RECORDS,

16) THENCE ALONG THE COMMON BOUNDARY LINE BETWEEN THE SAID MENDOCINO REDWOOD COMPANY AND SAID NEY SOUTH 89°47'16" EAST 1971.30 FEET TO THE COMMON CORNER OF SAID MENDOCINO REDWOOD COMPANY, SAID NEY AND THE LAND OF GREENE AS DESCRIBED IN DOCUMENT NUMBER 1995-023049 SONOMA COUNTY RECORDS,

17) THENCE ALONG THE COMMON BOUNDARY LINE BETWEEN THE SAID MENDOCINO REDWOOD COMPANY AND SAID GREENE SOUTH 00°00'12" WEST 1729.75 FEET,

18) THENCE LEAVE THE COMMON BOUNDARY LINE BETWEEN SAID MENDOCINO REDWOOD COMPANY AND SAID GREENE NORTH 90°00'00" WEST 359.10 FEET TO A POINT IN AN EXISTING ROAD,

19) THENCE ALONG AN EXISTING ROAD THE FOLLOWING COURSES AND DISTANCES SOUTH 83°57'38" WEST 292.23 FEET,

10) THENCE SOUTH 66°27'59" WEST 123.15 FEET,

11) THENCE SOUTH 21°45'20" EAST 154.94 FEET,

12) THENCE SOUTH 39°15'13" EAST 168.27 FEET,

13) THENCE SOUTH 40°30'49" WEST 267.79 FEET,

14) THENCE SOUTH 62°56'46" WEST 476.33 FEET,

15) THENCE SOUTH 17°08'52" WEST 148.48 FEET,

16) THENCE SOUTH 51°30'51" WEST 198.66 FEET,

17) THENCE NORTH 77°59'06" WEST 123.74 FEET,

18) THENCE NORTH 70°31'38" WEST 110.53 FEET,

19) THENCE SOUTH 67°24'02" WEST 228.43 FEET,

20) THENCE NORTH 73°20'42" WEST 163.08 FEET,

21) THENCE SOUTH 49°23'10" WEST 109.22 FEET,

22) THENCE SOUTH 16°08'23" WEST 243.24 FEET,

- 23) THENCE SOUTH 66°40'38" WEST 178.51 FEET,
- 24) THENCE SOUTH 08°50'42" WEST 178.78 FEET,
- 25) THENCE SOUTH 52°11'42" EAST 148.57 FEET,
- 26) THENCE SOUTH 42°58'34" EAST 102.22 FEET,
- 27) THENCE SOUTH 11°14'39" WEST 264,64 FEET,
- 28) THENCE SOUTH 62°19'15" WEST 197.72 FEET,
- 29) THENCE SOUTH 80°02'44" WEST 239.46 FEET,
- 30) THENCE NORTH 72°00'24" WEST 192.61 FEET,
- 31) THENCE SOUTH 42°38'35" WEST 114.08 FEET,
- 32) THENCE SOUTH 75°50'28" WEST 137.43 FEET,
- 33) THENCE SOUTH 67°30'16" WEST 151.47 FEET,
- 34) THENCE NORTH 87°34'00" WEST 200.53 FEET,
- 35) THENCE SOUTH 79°16'09" WEST 88.87 FEET,
- 36) THENCE ALONG THE CENTERLINE OF FREEZEOUT CREEK ROAD SOUTH
01°25'09" WEST 141.72 FEET,
- 37) THENCE SOUTH 09°44'50" WEST 33.30 FEET,
- 38) THENCE SOUTH 01°40'20" WEST 25.27 FEET,
- 39) THENCE SOUTH 16°54'23" WEST 49.58 FEET,
- 40) THENCE SOUTH 53°43'34" WEST 39.14 FEET,
- 41) THENCE SOUTH 71°55'48" WEST 15.77 FEET,
- 42) THENCE LEAVING THE CENTERLINE OF FREEZEOUT CREEK ROAD NORTH
63°21'09" WEST 3891.48 FEET TO A POINT ON THE NORTHERLY SIDE
OF FREEZEOUT CREEK ROAD,

- 43) THENCE ALONG THE NORTHERLY SIDE OF FREEZEOUT CREEK ROAD NORTH
87°00'59" WEST 46.32 FEET,
- 44) THENCE SOUTH 79°19'14" WEST 91.08 FEET,
- 45) THENCE LEAVING THE NORTHERLY SIDE OF FREEZEOUT CREEK ROAD NORTH
34°58'43" WEST 1707.90 FEET
- 46) THENCE NORTH 10°56'22" EAST 1378.92 FEET,
- 47) THENCE ALONG A LINE PARALLEL TO AND 50 FEET SOUTHERLY AND
EASTERLY OF THE EXISTING CENTERLINE OF BOX SPRINGS ROAD THE
FOLLOWING COURSES AND DISTANCES, NORTH 89°57'26" EAST 18.30
FEET,
- 48) THENCE NORTH 70°00'14" EAST 83.95 FEET,
- 49) THENCE NORTH 16°32'48" EAST 108.09
FEET,
- 50) THENCE NORTH 10°10'29" WEST 108.48
FEET,
- 51) THENCE NORTH 04°55'09" WEST 2.2.83
FEET,
- 52) THENCE NORTH 13°39'48" EAST 34.75 FEET,
- 53) THENCE NORTH 18°27'31" EAST 50.47 FEET,
- 54) THENCE NORTH 29°35'35" EAST 36.70 FEET,
- 55) THENCE NORTH 38°17'17" EAST 20.13 FEET,
- 56) THENCE NORTH 46°35'21" EAST 54.56 FEET,
- 57) THENCE SOUTH 86°00'54" EAST 43.40 FEET,
- 58) THENCE LEAVING SAID PARALLEL LINE AND ACROSS BOX SPRINGS ROAD
OF A POINT ON THE NORTHERLY SIDE OF SAID ROAD NORTH 77.60 FEET,
- 59) THENCE EAST 2569.03 FEET,
- 60) THENCE NORTH 00°21'54" EAST 1099.99 FEET, MORE OR LESS TO
THE POINT OF BEGINNING.


EXCEPTING THEREFROM ALL OF THE PARCEL OF LAND CONVEYED TO RALPH STURGEON NORMA H. STURGEON BYD & R REDWOOD CO., DATED SEPTEMBER 30, 1968 AND RECORDED ON MARCH 11, 1969 IN BOOK 2382 OFFICIAL RECORDS, PAGE 729, SONOMA COUNTY RECORDS.

A.P. No.: 097-290-001-000;002-000;003-000

DATE: May 4, 2005

PREPARED BY: BRELJE & RACE, CONSULTING ENGINEERS

JOB NO.: 2747



NORTHERN TRACT LOT 3

PARCEL THREE:

ALL OF THAT TRACT OF LAND SITUATED IN THE BODEGA RANCHO, TOWNSHIP 7 NORTH, RANGE 11 WEST, MOUNT DIABLO MERIDIAN, COUNTY OF SONOMA, STATE OF CALIFORNIA, AND BEING A PORTION OF THE LAND OF MENDOCINO REDWOOD COMPANY, LLC, A DELAWARE LIMITED LIABILITY COMPANY, DESCRIBED AS TRACT A, PARCELS ONE, TWO AND THREE AND TRACT C, PARCELS ONE, TWO AND THREE, IN DEED RECORDED AS DOCUMENT NUMBER 1998-0074025, OFFICIAL RECORDS OF SONOMA COUNTY, MORE PARTICULARLY DESCRIBED AS FOLLOWS:

BEGINNING AT A 1-1/2" IRON PIPE TAGGED RO BODEGA RANCHO LS 2297 AS SHOWN ON RECORD OF SURVEY RECORDED IN BOOK 128 MAPS PAGE 14 SONOMA COUNTY RECORDS AND ALSO SHOWN ON RECORD OF SURVEY RECORDED IN BOOK 219 MAPS PAGE 5 SONOMA COUNTY RECORDS,

20) THENCE ALONG THE COMMON BOUNDARY LINE BETWEEN THE SAID MENDOCINO REDWOOD COMPANY AND THE LANDS OF SILVANI AS DESCRIBED IN DOCUMENT NUMBER 1999-030754 SONOMA COUNTY RECORDS SOUTH 53°31'44" EAST 523.77 FEET,

21) THENCE SOUTH 00°33'49" WEST 292.38 FEET TO A POINT ON THE NORTHERLY SIDE OF WILLOW CREEK ROAD

22) THENCE ALONG A LINE PARALLEL TO AND 10 FEET NORTHERLY OF THE EXISTING CENTERLINE OF WILLOW CREEK ROAD THE FOLLOWING COURSES AND DISTANCES, NORTH 84°28'12" WEST 27.75 FEET,

4) SOUTH 82°57'31" WEST 56.63 FEET,
THENCE

5) SOUTH 78°28'35" WEST 33.78 FEET,
THENCE

6) NORTH 82°44'15" WEST 60.61 FEET,
THENCE

7) NORTH 49°56'22" WEST 28.80 FEET,
THENCE

8) NORTH 38°04'56" WEST 47.48 FEET,
THENCE

9) NORTH 45°08'02" WEST 64.45 FEET,
THENCE

48) THENCE NORTH 56°05'49" WEST 39.98 FEET,

49) THENCE NORTH 51°20'12" WEST 67.67 FEET,

50) THENCE NORTH 45°21'07" WEST 97.30 FEET,

13)	THENCE NORTH	55°22'34" WEST	65.76 FEET,
14)	THENCE NORTH	84°44'57" WEST	52.16 FEET,
15)	THENCE NORTH	82°06'00" WEST	45.16 FEET,
16)	THENCE NORTH	52°09'35" WEST	60.72 FEET,
17)	THENCE NORTH	41°25'40" WEST	135.7 FEET, 8
18)	THENCE NORTH	58°07'40" WEST	107.0 FEET, 1
19)	THENCE NORTH	87°46'33" ·WES T	72.46 FEET,
20)	THENCE SOUTH	87°33'58" WEST	52.91 FEET,
21)	THENCE NORTH	72°43'29" WEST	37.32 FEET,
22)	THENCE NORTH	69°41'19" WEST	36.27 FEET,
23)	THENCE NORTH	76°40'01" WEST	199.3 FEET, 6
24)	THENCE NORTH	80°07'06" WEST	59.38 FEET,
25)	THENCE NORTH	84°21'45" WEST	65.70 FEET,
26)	THENCE SOUTH	82°14'50" WEST	43.71 FEET,
27)	THENCE SOUTH	67°34'37" WEST	59.90 FEET,
28)	THENCE SOUTH	62°26'00" ·WES T	107.4 FEET, 9
29)	THENCE SOUTH	47°21'04" WEST	123.7 FEET, 7
30)	THENCE SOUTH	56°09'21" WEST	43.42 FEET,
31)	THENCE SOUTH	70°10'22" WEST	36.75 FEET,
32)	THENCE SOUTH	79°24 '26"	51.48 FEET,

WEST

- | | | |
|------------------|-------------------|-----------------|
| 33) THENCE SOUTH | 66°28'13"
WEST | 53.00 FEET, |
| 34) THENCE SOUTH | 57°05'30"
WEST | 146.43
FEET, |
| 35) THENCE SOUTH | 61°35'59"
WEST | 47.66 FEET, |

- 36) THENCE NORTH 89°08'43" WEST 48.82 FEET,
- 37) THENCE NORTH 50°47'17" WEST 77.62 FEET,
- 38) THENCE NORTH 51°11'32" WEST 67.87 FEET,
- 39) THENCE SOUTH 85°48'42" WEST 58.93 FEET,
- 40) THENCE SOUTH 71°34'43" WEST 105.5 FEET,
3
- 41) THENCE SOUTH 79°08'32" WEST 95.45 FEET,
- 42) THENCE NORTH 87°28'04" WEST 61.63 FEET,
- 43) THENCE NORTH 68°17'42" WEST 67.75 FEET,
- 44) THENCE NORTH 57°18'29" WEST 35.50 FEET,
- 45) THENCE NORTH 68°49'08" WEST 38.76 FEET,
- 46) THENCE NORTH 75°27'02" WEST 79.82 FEET,
- 47) THENCE NORTH 78°36'41" WEST 45.63 FEET,
- 48) THENCE SOUTH 87°35'42" WEST 52.32 FEET,
- 49) THENCE NORTH 77°32'59" WEST 43.39 FEET,
- 50) THENCE NORTH 57°25'16" WEST 37.59 FEET,
- 51) THENCE NORTH 50° WEST 76.05 FEET,
34'58"
- 52) THENCE NORTH 53°22'14" WEST 36.98 FEET,
- 53) THENCE NORTH 83°18'05" WEST 48.34 FEET,
- 54) THENCE SOUTH 76°36'06" WEST 192.2 FEET,
0
- 55) THENCE SOUTH 87°23'23" WEST 139.2 FEET,
9
- 56) THENCE NORTH 77°02'06" WEST 176.2 FEET,
5
- 57) THENCE NORTH 85°45'46" WEST 58.61 FEET,
- 58) THENCE SOUTH 71°08'22" WEST 68.70 FEET,

- 59) THENCE SOUTH 55°50'34" WEST 201.56
FEET,
- 60) THENCE SOUTH 43°31'13" WEST 91.87 FEET,
- 61) THENCE SOUTH 23°38'30 WEST 67.52 FEET,
"
- 62) THENCE SOUTH 05°21'41" EAST 61.63 FEET,
- 63) THENCE SOUTH 08°59'54" EAST 40.79 FEET,
- 64) THENCE SOUTH 22°40'40" WEST 37.58 FEET,
- 65) THENCE SOUTH 54°33'06" WEST 30.75 FEET,
- 66) THENCE SOUTH 67°01'19" WEST 56.08 FEET,
- 67) THENCE SOUTH 76°28'56" WEST 90.13 FEET,
- 68) THENCE SOUTH 84°22'48" WEST 35.19 FEET,
- 69) THENCE NORTH 71°04'19" WEST 46.61 FEET,
- 70) THENCE NORTH 63°40'02" WEST 73.60 FEET,
- 71) THENCE NORTH 68°44'15" WEST 84.61 FEET,
- 72) THENCE NORTH 59°47'42" WEST 44.53 FEET,
- 73) THENCE NORTH 14°20'25" WEST 49.29 FEET,
- 74) THENCE NORTH 11°46'10" WEST 59.21 FEET,
- 75) THENCE NORTH 41°06'35" WEST 58.25 FEET,
- 76) THENCE NORTH 58°37'49 WEST 97.32 FEET,
"
- 77) THENCE NORTH 70°28'43" WEST 41.73 FEET,
- 78) THENCE NORTH 87°18'01" WEST 48.92 FEET,
- 79) THENCE SOUTH 80°39'56" WEST 97.34 FEET,
- 80) THENCE SOUTH 87°39'46" WEST 42.05 FEET,
- 81) THENCE NORTH 43°58'19 WEST 47.22 FEET,
"

- 82) THENCE NORTH 21°01'37" WEST 38.97 FEET,
- 83) THENCE NORTH 19°13'03" WEST 64.95 FEET,
- 84) THENCE NORTH 62°49'12" WEST 57.67 FEET,
- 85) THENCE NORTH 71°13'21" WEST 90.23 FEET,
- 86) THENCE NORTH 66°56'01" WEST 44.47 FEET,
- 87) THENCE NORTH 58°10'25" WEST 57.52 FEET,
- 88) THENCE NORTH 62°14'58" WEST 38.74 FEET,
- 89) THENCE NORTH 88°51'25" WEST 43.37 FEET,
- 90) THENCE SOUTH 68°35'49" WEST 41.91 FEET,
- 91) THENCE SOUTH 72°16'16" WEST 53.39 FEET,
- 92) THENCE SOUTH 74°23'50" WEST 29.78 FEET,
- 93) THENCE SOUTH 61°23'47" WEST 35.50 FEET,
- 94) THENCE SOUTH 52°13'40" WEST 32.84 FEET,
- 95) THENCE SOUTH 51°50'50" WEST 51.77 FEET,
- 96) THENCE SOUTH 66°37'31" WEST 34.09 FEET,
- 97) THENCE SOUTH 88°17'22" WEST 55.33 FEET,
- 98) THENCE NORTH 80°10'10" WEST 41.13 FEET,
- 99) THENCE NORTH 88°59'06" WEST 44.28 FEET,
- 100) NORTH 86°33'30" WEST 34.06 FEET,
THENCE
- 101) NORTH 63°46'16" WEST 32.02 FEET,
THENCE
- 102) NORTH 45°06'07" WEST 41.12 FEET,
THENCE
- 103) NORTH 60°16'06" WEST 56.70 FEET,
THENCE
- 104) NORTH 89°32'31" WEST 50.65 FEET,
THENCE

105) THENCE SOUTH 69°58'50"	WEST 44.45 FEET,
106) THENCE SOUTH 56°40'47"	WEST 42.85 FEET,
107) THENCE SOUTH 36°22'41"	WEST 48.89 FEET,
108) THENCE SOUTH 11°24'45"	WEST 60.90 FEET,
109) THENCE SOUTH 15°13'06"	WEST 79.26 FEET,
110) THENCE SOUTH 32°06'06"	WEST 44.49 FEET,
111) THENCE SOUTH 42°34'30"	WEST 99.29 FEET,
112) THENCE SOUTH 43°11'10" "	WEST 49.78 FEET,
113) THENCE SOUTH 58°07'32" "	WEST 59.00 FEET,
114) THENCE SOUTH 67°22'35"	WEST 34.22 FEET,
115) THENCE SOUTH 88°22'50" "	WEST 57.03 FEET,
116) THENCE NORTH 64°36'36" "	WEST 60.02 FEET,
117) THENCE NORTH 58°46'54" "	WEST 34.03 FEET,
118) THENCE NORTH 47°52'52" "	WEST 76.29 FEET,
119) THENCE NORTH 49°32'00"	WEST 112.60 FEET,
120) THENCE NORTH 51°37'26" "	WEST 87.62 FEET,
121) THENCE NORTH 61°24'31" "	WEST 42.67 FEET,
122) THENCE NORTH 69°11'45"	WEST 50.45 FEET,
123) THENCE NORTH 80°30'41" "	WEST 52.50 FEET,
124) THENCE SOUTH 89°09'28"	WEST 91.93 FEET,
125) THENCE NORTH 84°51'33" "	WEST 42.48 FEET,

126) THENCE NORTH $67^{\circ}57'39$ WEST 21.35 FEET,
"

127) THENCE NORTH $52^{\circ}04'35$ WEST 44.11 FEET,
"

- 128) THENCE NORTH 42°06'55" WEST 79.04 FEET,
- 129) THENCE NORTH 50°30'54" WEST 45.18 FEET,
- 130) THENCE NORTH 72°06'48" WEST 44.52 FEET,
- 131) THENCE SOUTH 88°52'28" WEST 52.24 FEET,
- 132) THENCE SOUTH 76°13'11" WEST 60.47 FEET,
- 133) THENCE SOUTH 77°54'28" WEST 25.06 FEET,
- 134) THENCE NORTH 84°21'11" WEST 57.73 FEET,
- 135) THENCE NORTH 82°56'03" WEST 69.96 FEET,
- 136) THENCE SOUTH 52°53'59" WEST 62.79 FEET,
- 137) THENCE SOUTH 37°08'08" WEST 48.33 FEET,
- 138) THENCE SOUTH 58°48'15" WEST 43.62 FEET,
- 139) THENCE SOUTH 67°35'39" WEST 87.06 FEET,
- 140) THENCE SOUTH 62°46'10" WEST 44.79 FEET,
- 141) THENCE SOUTH 45°19'20" WEST 37.86 FEET,
- 142) THENCE SOUTH 31°40'52" WEST 63.66 FEET,
- 143) THENCE SOUTH 37°53'21" WEST 34.21 FEET,
- 144) THENCE SOUTH 68°11'29" WEST 35.61 FEET,
- 145) THENCE SOUTH 84°41'31" WEST 36.78 FEET,
- 146) THENCE SOUTH 38°23'41" WEST 30.89 FEET,

- 61) THENCE LEAVING SAID NORTHERLY LINE OF WILLOW CREEK
ROAD NORTH 33°37'59u WEST 1534.10 FEET,

- 62) THENCE NORTH 16°55'14" EAST 783.51 FEET,

- 63) THENCE NORTH 21°30'18" WEST 135.57 FEET,

- 64) THENCE NORTH 22°41'46" WEST 201.28 FEET,
- 65) THENCE NORTH 16°10'21" WEST 69.46 FEET,
- 66) THENCE NORTH 05°20'21" EAST 155.94 FEET,
- 67) THENCE NORTH 26°05'09" WEST 170.88 FEET,
- 68) THENCE NORTH 33°11'19" EAST 258.06 FEET,
- 69) THENCE NORTH 22°37'19" EAST 1417.31 FEET,
- 70) THENCE NORTH 34°58'34" WEST 5.33 FEET TO A POINT ON
THE NORTHERLY SIDE OF FREEZEOUT CREEK ROAD,
- 71) THENCE ALONG THE NORTHERLY SIDE OF FREEZEOUT CREEK
ROAD THE FOLLOWING COURSES AND DISTANCES, NORTH 79°19'14"
EAST 91.08 FEET,
- 72) THENCE SOUTH 87°00'59" EAST 46.32 FEET,
- 73) THENCE LEAVING THE NORTHERLY SIDE OF FREEZEOUT CREEK
ROAD SOUTH 63°21'09" EAST 3891.48 FEET TO A POINT IN THE
CENTERLINE OF FREEZEOUT CREEK ROAD,
- 74) THENCE ALONG THE CENTERLINE OF FREEZEOUT CREEK ROAD
THE FOLLOWING COURSES AND DISTANCES, NORTH 71°55'48"
EAST 15.77 FEET,
- 161) THENCE NORTH 53°43'34" 39.14 FEET,
EAST
- 162) THENCE NORTH 16°54'23" 49.58 FEET,
EAST
- 163) THENCE NORTH 01°40'20" 25.27 FEET,
EAST
- 164) THENCE NORTH 09°44'50" 33.30 FEET,
EAST
- 165) THENCE NORTH 01°25'09" 141.7 FEET
EAST 2 ,
- 166) THENCE LEAVING THE CENTERLINE OF FREEZEOUT CREEK ROAD
AND ALONG AN EXISTING ROAD THE FOLLOWING COURSES AND
DISTANCES, NORTH 79°16'09" EAST 88.87 FEET,
- 167) THENCE SOUTH 87°34'00" EAST 200.53 FEET,
- 168) THENCE NORTH 67°30'16" EAST 151.47 FEET,

169) THENCE NORTH 75°50'28" EAST 137.43 FEET
/
170) THENCE NORTH 42°38'35" EAST 114.08 FEET
/
171) THENCE SOUTH 72°00'24" EAST 192.61 FEET
/
172) THENCE NORTH 80°02'44" EAST 239.46 FEET
/
173) THENCE NORTH 62°19'15" EAST 197.72 FEET
/
174) THENCE NORTH 11°14'39" EAST 264.64 FEET
"
/
175) THENCE NORTH 42°58'34" WEST 102.22 FEET
"
/
176) THENCE NORTH 52°11'42" WEST 148.57 FEET
/
177) THENCE NORTH 08°50'42" EAST 178.78 FEET
/
178) THENCE NORTH 66°40'38" EAST 178.51 FEET
/
179) THENCE NORTH 16°08'23" EAST 243.24 FEET
/
180) THENCE NORTH 49°23'10" EAST 109.22 FEET
10"
181) THENCE SOUTH 73°20'42" EAST 163.08 FEET
/
182) THENCE NORTH 67°24'02" EAST 228.43 FEET,
183) THENCE SOUTH 70°31'38" EAST 110.53 FEET,
184) THENCE SOUTH 77°59'06" EAST 123.74 FEET,
185) THENCE NORTH 51°30'51" EAST 198.66 FEET,
186) THENCE NORTH 17°08'52" EAST 148.48 FEET,
187) THENCE NORTH 62°56'46" EAST 476.33 FEET,
188) THENCE NORTH 40°30'49" EAST 267.79 FEET,
189) THENCE NORTH 39°15'13" WEST 168.27 FEET,

190) THENCE NORTH $21^{\circ}45'20''$ WEST 154.94 FEET,

191) THENCE NORTH $66^{\circ}27'59''$ EAST 123.15 FEET,


- 192) THENCE NORTH 83°57'38" EAST 292.23 FEET,
- 193) THENCE LEAVING SAID EXISTING ROAD SOUTH 90°00'00" EAST
359.10 FEET TO THE EASTERLY LINE OF THE LANDS OF SAID MENDOCINO
REDWOOD COMPANY,
- 194) THENCE ALONG THE COMMON BOUNDARY LINE BETWEEN SAID MENDOCINO
REDWOOD COMPANY, THE LAND OF GREEN AS DESCRIBED IN DOCUMENT
NUMBER 1995-023049, THE LANDS OF LAND HOUSE INSTITUTE FOR
RELIGIOUS DEVELOPMENT AS DESCRIBED IN DOCUMENT NUMBER 1990- 115140,
AND SAID LANDS OF SILVANI SOUTH 00°00'12" WEST 4628.98 FEET MORE
OR LESS TO THE POINT OF BEGINNING.

A.P. No.: 097-290-005-000;006-000

DATE: May 4, 2005

PREPARED BY: BRELJE & RACE, CONSULTING ENGINEERS JOB NO.:

2747



PARCEL FOUR:

COMMENCING AT A 1 ½" IRON PIPE AND CAP, STAMPED R.O. BODEGA RANCHO, 1950, LS. 2297, SAID 1 ½" IRON PIPE AND CAP REFERRED TO IN THAT CERTAIN COURT JUDGMENT, RECORDED IN BOOK 2256, OF OFFICIAL RECORDS, PAGE 335, FURTHER REFERRED TO AS BEING THE SOUTHEASTERLY CORNER OF THE SAID 1959.89 ACRE PARCEL CONVEYED TO RALPH STURGEON, ET AL, FROM WHICH A FOUND 3/8" IRON PIPE, L.S. 2297, BEARS SOUTH 0° 08' 45" EAST, 102.7 FEET AND A 1 ½" IRON PIPE AND CAP STAMPED C-10, LS. 2297, BEARS SOUTH 53° 32' 58" EAST, 555.99 FEET; THENCE FROM SAID POINT OF COMMENCEMENT, NORTH 54° 28' 25" WEST, 4,909.64 FEET TO A SET ½" IRON PIPE AND TAG, WITNESSED BY A RAILROAD IRON, THE TRUE POINT OF BEGINNING OF THE PARCEL TO BE HEREIN DESCRIBED; THENCE FROM SAID TRUE POINT OF BEGINNING, SOUTH 60° 28' 00" WEST, 109.08 FEET TO A SET ½" IRON PIPE AND TAG, WITNESSED BY A RAILROAD IRON; THENCE NORTH 55° 00' 00" WEST, 255.06 FEET TO A SET ½" IRON PIPE AND TAG; THENCE CONTINUING NORTH 55° 00' 00" WEST, 58.03 FEET TO A SET ½" IRON PIPE AND TAG; THENCE CONTINUING, NORTH 55° 00' 00" WEST, 188.56 FEET TO A SET ½" IRON PIPE AND TAG; THENCE CONTINUING, NORTH, 55° 00' 00" WEST, 157.07 FEET TO A SET ½" IRON PIPE AND TAG; THENCE CONTINUING, NORTH 55° 00' 00" WEST, 136.88 FEET TO A SET ½" IRON PIPE AND TAG; THENCE CONTINUING, NORTH 55° 00' 00" WEST, 84.12 FEET TO A SET ½" IRON PIPE AND TAG; THENCE CONTINUING NORTH 55° 00' 00" WEST, 354.58 FEET

EXHIBIT A
(Continued)

TO A SET ½" IRON PIPE AND TAG, MARKING THE MOST WESTERLY CORNER OF THE
HEREIN DESCRIBED PARCEL; THENCE NORTH 38° 12' 44" EAST, 265.16 FEET TO A
SET ¼" IRON PIPE AND TAG, THENCE NORTH 70° 32' 26" EAST, 472.68 FEET TO A
SET ¼" IRON PIPE AND TAG, WITNESSED BY A RAILROAD IRON, SAID POINT
HEREINAFTER REFERRED TO AS POINT "B"; THENCE SOUTH 02° 09' 41" EAST, 119.64
FEET TO A SET ¼" IRON PIPE AND TAG; THENCE CONTINUING SOUTH 2° 09' 41" EAST,
232.62 FEET TO A SET ¼" IRON PIPE AND TAG; THENCE SOUTH 32° 47' 59" EAST,
160.61 FEET TO A SET ½" IRON PIPE AND TAG; THENCE SOUTH 59° 56' 39" EAST,
205.65 FEET TO A SET ½" IRON PIPE AND TAG; THENCE SOUTH 22° 26' 57" EAST,
180.69 FEET TO A SET ½" IRON PIPE AND TAG; THENCE SOUTH 29° 32' 00" EAST,
302.28 FEET TO THE POINT OF BEGINNING, SAID POINT HEREINAFTER REFERRED TO
AS POINT "A".

A.P. No.: 097-290-007-000

PARCEL FIVE:

A Non-Exclusive easement for ingress and egress, over Freezeout Creek Road,
Box Springs Road and Willow Creek Road as reserved in the Grant Deed to the
State of California, recorded May 6, 2005 as Document No. 2005062940,
Sonoma County Records.