








**Zoning and Combining Districts**

-  Zoning by Area
-  VDH Valley Oak Habitat

- RC Riparian Corridor**
- Width
-  50'
  -  100'
  -  200'

**Base Map Data**

-  Parcel
-  City Limit
-  Highway
-  Perennial Stream
-  Intermittent Stream

