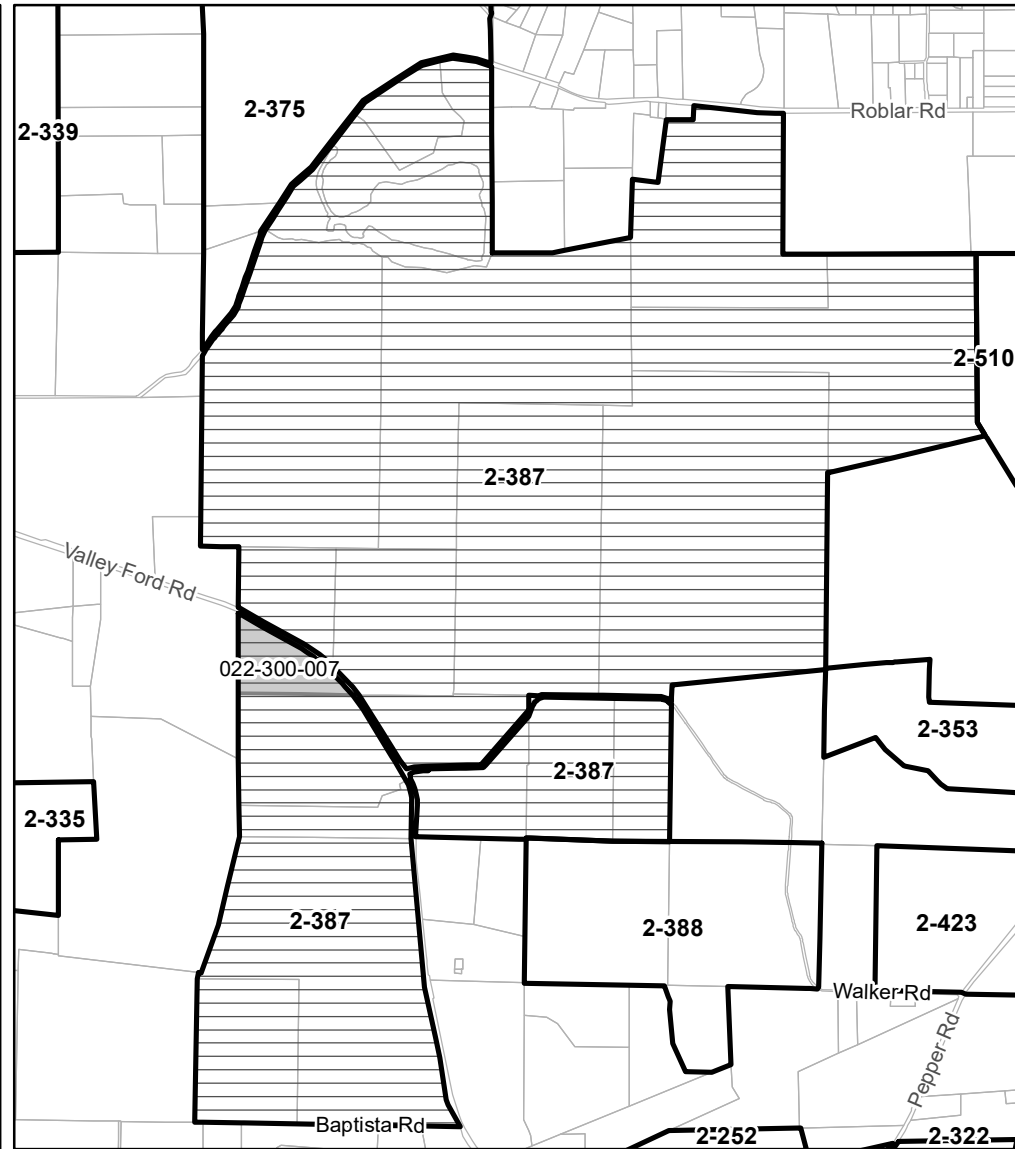
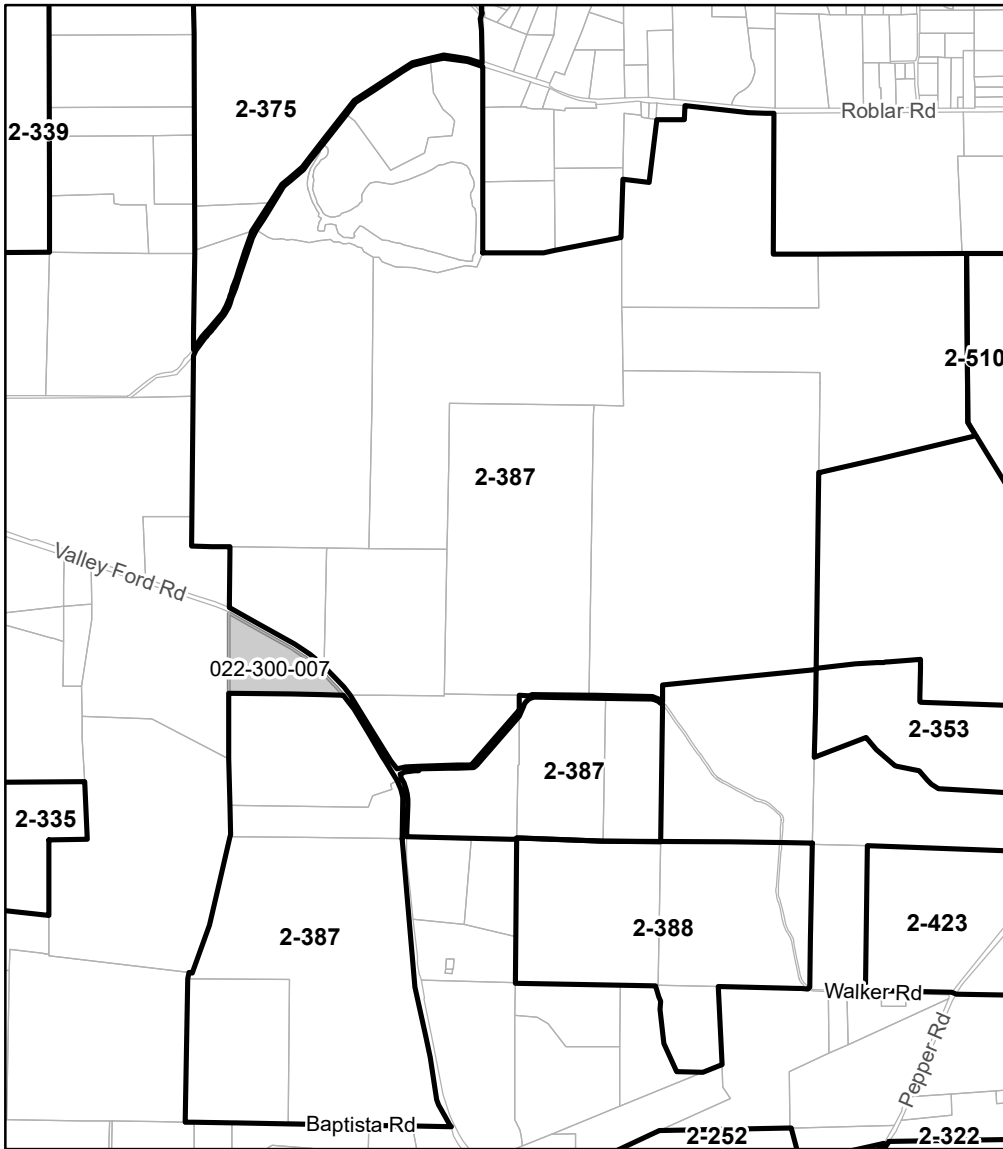








Existing Agricultural Preserve Area

Proposed Agricultural Preserve Area



	Agricultural Preserve Amendment Data		Basemap Data		File: AGP22-0013 APN: 022-300-007 Resolution No.: TBD Adopted Date: TBD Attachment A
	 Subject Area and/or Parcel  Existing Agricultural Preserve Boundary  Proposed Agricultural Preserve Boundary - Expand 2-387 [41.87 Ac]	 Parcel	 permit SONOMA GIS		

0 1,500 3,000 Feet
1 inch equals 3,500 feet

Agricultural Preserve Expansion

County of Sonoma

Permit and Resource Management Department
 2550 Ventura Avenue, Santa Rosa, California 95403

