

# Sonoma County Local Coastal Plan Public Access

## Local Coastal Plan SubAreas

- SubArea 1 The Sea Ranch North
- SubArea 2 The Sea Ranch South
- SubArea 3 Stewart's Point/Horseshoe Cove
- SubArea 4 Salt Point
- SubArea 5 Timber Cove/Fort Ross
- SubArea 6 High Cliffs/Muniz-Jenner
- SubArea 7 Duncans Mills
- SubArea 8 Pacific View/Willow Creek
- SubArea 9 State Beach/Bodega Bay
- SubArea 10 Valley Ford


- Greater Farallones National Marine Sanctuary
- State Marine Protected Area
- California Coastal Trail (CCT)**
  - Existing
  - Future
  - Other Trails
- Access Point/Trailhead**
  - Existing
  - Proposed
- Base Map Layers**
  - Coastal SubArea
  - Park/Public Land
  - Parcel
  - Coastal Zone Boundary
  - Highway
  - Road
  - Perennial Stream
  - Intermittent Stream

ID #	NAME	STATUS	OWNERSHIP
A-1	Gualala River North Shore Access	Proposed	Private
A-2	CCT: The Sea Ranch North	Existing	Public/Private
A-3	Gualala Point Regional Park	Existing	Public
A-4	Gualala Point Park Expansion	Proposed	Public/Private
A-5	Gualala River Water Trail	Proposed	Public/Private
A-6	Sea Ranch Bikeway	Proposed	Public/Private
A-7	Coastal Ridge Trail	Proposed	Private
A-8	Blufftop Sea Ranch Access Trail	Existing	Public
A-9	The Sea Ranch Recreation Facilities	Existing	Private
A-10	Salal Sea Ranch Access Trail	Existing	Public
A-11	Del Mar Landing Ecological Reserve	Existing	Public
A-12	Walk-On Beach Sea Ranch Access Trail	Existing	Public

# DRAFT

Undeveloped (Proposed) access points are not available for public use until developed. Do not use Proposed access points without permission of the landowner.

Note:  
Scale and reproduction methods limit precision in physical features displayed in this figure. Proposed access points are not available for public use until the access point has been acquired and developed. Location of proposed access points are generalized and not intended to indicate a precise location for development of a specific planned access point.



Data Source: Sonoma County PRMD GIS, California Dept of Fish & Wildlife, NOAA - Office of National Marine Sanctuaries.

Author: PRMD File Number: S:\GIS-DATA\PRMD\_BASE\PRMD Department Projects\Comprehensive Planning\Local Coastal Plan\Map mxds\Coastal Commission Draft\Figure C-PA-1a\_CC.mxd Date: 8/8/2022

**FIGURE C-PA-1a  
Public Access  
SubArea 1  
The Sea Ranch North**

Permit and Resource Management Department

2550 Ventura Avenue, Santa Rosa, California 95403  
707-565-1900 FAX 707-565-1103

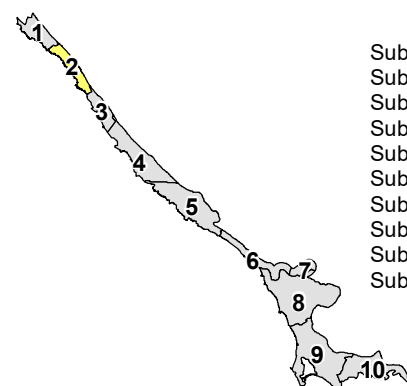


# Sonoma County Local Coastal Plan Public Access

- Greater Farallones National Marine Sanctuary
- State Marine Protected Area
- California Coastal Trail (CCT)**
  - Existing
  - Proposed
  - Future
  - Other Trails
- Access Point/Trailhead**
  - Existing
  - Proposed
- Base Map Layers**
  - Coastal SubArea
  - Parcel
  - Coastal Zone Boundary
  - Highway
  - Road
  - Perennial Stream
  - Intermittent Stream

ID #	NAME	STATUS	OWNERSHIP
B-1	CCT: The Sea Ranch South	Proposed	Private
B-2	Sea Ranch Bikeway	Proposed	Public/Private
B-3	Coastal Ridge Trail	Proposed	Private
B-4	Shell Beach Sea Ranch Access Trail	Existing	Public
B-5	Stengel Beach Sea Ranch Access Trail	Existing	Public
B-6	The Sea Ranch Recreation Facilities	Existing	Private
B-7	Pebble Beach Sea Ranch Access Trail	Existing	Public
B-8	Black Point Sea Ranch Access Trail	Existing	Public
B-9	Black Point Loop Trail	Proposed	Public/Private
B-10	Black Point Connector Trail	Proposed	Public/Private

### Local Coastal Plan SubAreas



- SubArea 1 The Sea Ranch North
- SubArea 2 The Sea Ranch South
- SubArea 3 Stewart's Point/Horseshoe Cove
- SubArea 4 Salt Point
- SubArea 5 Timber Cove/Fort Ross
- SubArea 6 High Cliffs/Muniz-Jenner
- SubArea 7 Duncans Mills
- SubArea 8 Pacific View/Willow Creek
- SubArea 9 State Beach/Bodega Bay
- SubArea 10 Valley Ford

DRAFT

Undeveloped (Proposed) access points are not available for public use until developed. Do not use Proposed access points without permission of the landowner.

Note:  
Scale and reproduction methods limit precision in physical features displayed in this figure. Proposed access points are not available for public use until the access point has been acquired and developed. Location of proposed access points are generalized and not intended to indicate a precise location for development of a specific planned access point.

Data Source: Sonoma County PRMD GIS, California Dept of Fish & Wildlife, NOAA - Office of National Marine Sanctuaries

Author: PRMD File Number: S:\GIS-DATA\PRMD\_BASE\PRMD Department Projects\Comprehensive Planning\Local Coastal Plan\Map mxd\Coastal Commission Draft\Figure C-PA-1b\_CC.mxd Date: 8/8/2022



Stewarts Point  
State Marine Reserve

Stewarts Point  
State Marine  
Conservation Area

SubArea 3  
Stewarts Point/Horseshoe Cove













**FIGURE C-PA-1b  
Public Access  
SubArea 2  
The Sea Ranch South**

Permit and Resource Management Department

2550 Ventura Avenue, Santa Rosa, California 95403  
707-565-1900 FAX 707-565-1103



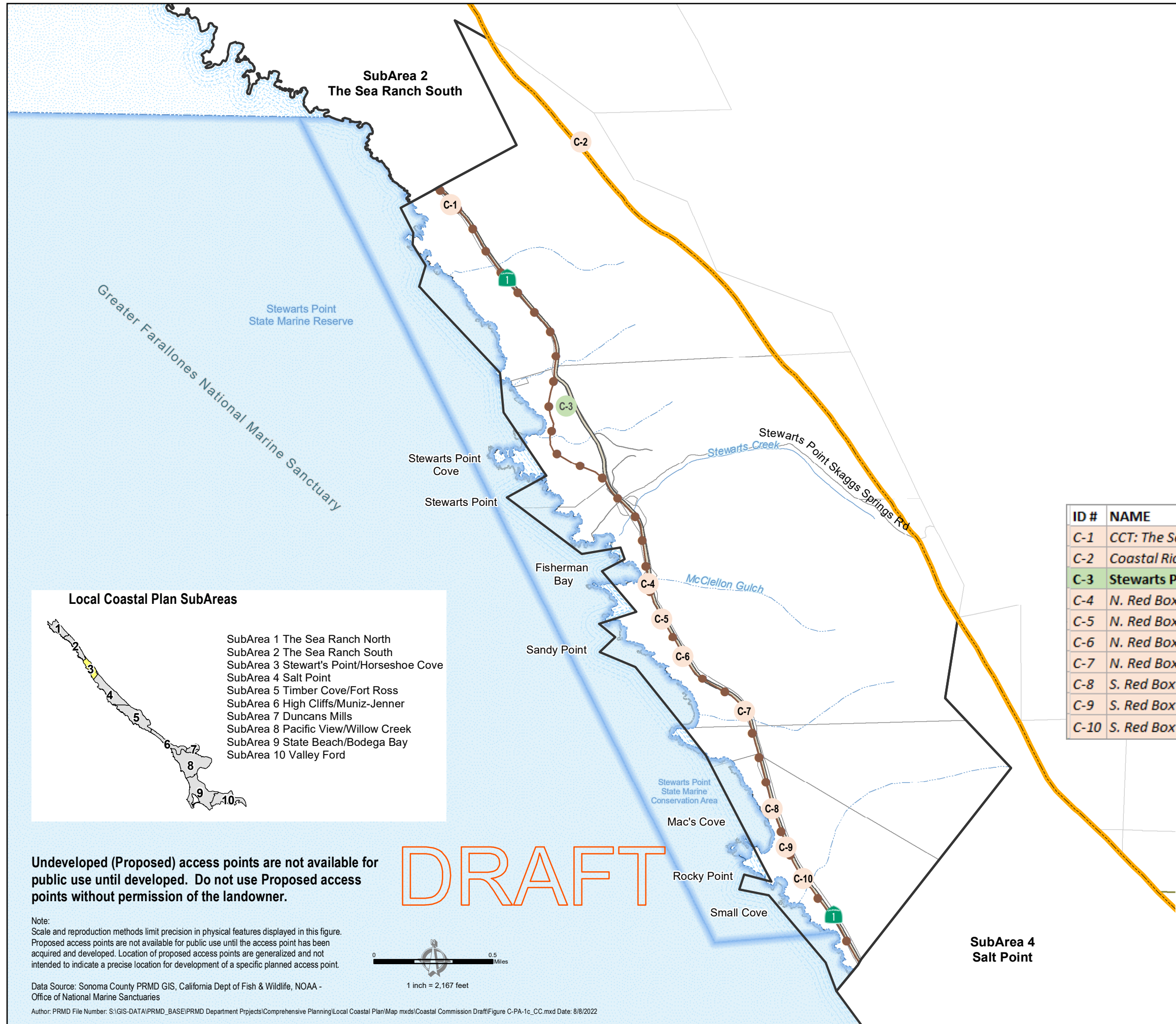
# Sonoma County Local Coastal Plan Public Access

- Greater Farallones National Marine Sanctuary 
- State Marine Protected Area 
- California Coastal Trail (CCT)**
- Future 
- Access Point/Trailhead**
- Existing 
- Proposed 
- Base Map Layers**
- Coastal SubArea 
- Parcel 
- Coastal Zone Boundary 
- Highway 
- Road 
- Perennial Stream 
- Intermittent Stream 

ID #	NAME	STATUS	OWNERSHIP
C-1	CCT: The Sea Ranch to Salt Point	Proposed	Public/Private
C-2	Coastal Ridge Trail	Proposed	Private
C-3	Stewarts Point Ranch & Cove	Existing	Public
C-4	N. Red Box Access: Fisherman Bay	Proposed	Private
C-5	N. Red Box Access: Sandy Point	Proposed	Private
C-6	N. Red Box Access: Unnamed Trail	Proposed	Private
C-7	N. Red Box Access: Unnamed Gulch	Proposed	Private
C-8	S. Red Box Access: Mac's Cove	Proposed	Private
C-9	S. Red Box Access: Rocky Point	Proposed	Private
C-10	S. Red Box Access: Small Cove	Proposed	Private

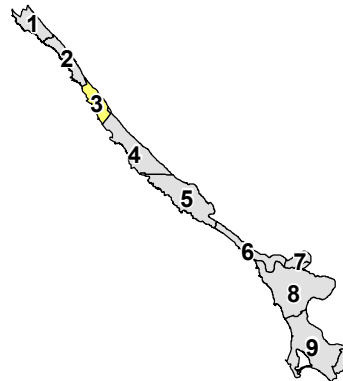
**FIGURE C-PA-1c  
Public Access  
SubArea 3  
Stewarts Point/Horseshoe Cove**

Permit and Resource Management Department  
2550 Ventura Avenue, Santa Rosa, California 95403  
707-565-1900 FAX 707-565-1103



**Local Coastal Plan SubAreas**

- SubArea 1 The Sea Ranch North
- SubArea 2 The Sea Ranch South
- SubArea 3 Stewart's Point/Horseshoe Cove
- SubArea 4 Salt Point
- SubArea 5 Timber Cove/Fort Ross
- SubArea 6 High Cliffs/Muniz-Jenner
- SubArea 7 Duncans Mills
- SubArea 8 Pacific View/Willow Creek
- SubArea 9 State Beach/Bodega Bay
- SubArea 10 Valley Ford


















Undeveloped (Proposed) access points are not available for public use until developed. Do not use Proposed access points without permission of the landowner.

Note:  
Scale and reproduction methods limit precision in physical features displayed in this figure. Proposed access points are not available for public use until the access point has been acquired and developed. Location of proposed access points are generalized and not intended to indicate a precise location for development of a specific planned access point.

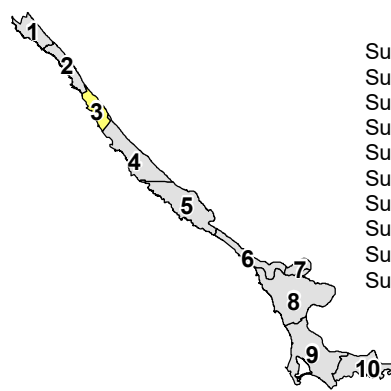


# Sonoma County Local Coastal Plan Public Access

- Greater Farallones National Marine Sanctuary 
- State Marine Protected Area 
- California Coastal Trail (CCT)**
  - Existing 
  - Proposed 
  - Future 
- Access Point/Trailhead**
  - Existing 
  - Proposed 
- Base Map Layers**
  - Coastal SubArea 
  - Park/Public Land 
  - Parcel 
  - Coastal Zone Boundary 
  - Highway 
  - Road 
  - Perennial Stream 
  - Intermittent Stream 

ID #	NAME	STATUS	OWNERSHIP
D-1	CCT: Kashia Reserve to Ocean Cove	Proposed	Public
D-2	Kashia Coastal Reserve Coastal Trail	Proposed	Public/Private
D-3	Salt Point State Park	Existing	Public
D-4	Horseshoe Cove and Horseshoe Point	Existing	Public
D-5	Deadman Gulch	Existing	Public
D-6	Kruse Ranch Buildings	Proposed	Public
D-7	Fisk Mill Cove	Existing	Public
D-8	Kruse Rhododendron Natural Reserve	Existing	Public
D-9	Stump Beach	Existing	Public
D-10	Gerstle Cove	Existing	Public

### Local Coastal Plan SubAreas



- SubArea 1 The Sea Ranch North
- SubArea 2 The Sea Ranch South
- SubArea 3 Stewart's Point/Horseshoe Cove
- SubArea 4 Salt Point
- SubArea 5 Timber Cove/Fort Ross
- SubArea 6 High Cliffs/Muniz-Jenner
- SubArea 7 Duncans Mills
- SubArea 8 Pacific View/Willow Creek
- SubArea 9 State Beach/Bodega Bay
- SubArea 10 Valley Ford

Undeveloped (Proposed) access points are not available for public use until developed. Do not use Proposed access points without permission of the landowner.

Note:  
Scale and reproduction methods limit precision in physical features displayed in this figure. Proposed access points are not available for public use until the access point has been acquired and developed. Location of proposed access points are generalized and not intended to indicate a precise location for development of a specific planned access point.

Data Source: Sonoma County PRMD GIS, California Dept of Fish & Wildlife, NOAA - Office of National Marine Sanctuaries

Author: PRMD File Number: S:\GIS-DATA\PRMD\_BASE\PRMD Department Projects\Comprehensive Planning\Local Coastal Plan\Map.mxd\Coastal Commission Draft\Figure C-PA-1d\_CC.mxd Date: 8/8/2022



# DRAFT

**FIGURE C-PA-1d  
Public Access  
SubArea 4  
Salt Point**

Permit and Resource Management Department  
2550 Ventura Avenue, Santa Rosa, California 95403  
707-565-1900 FAX 707-565-1103



SubArea 5  
Timber Cove/Fort Ross

# Sonoma County Local Coastal Plan Public Access

- Greater Farallones National Marine Sanctuary
- State Marine Protected Area
- California Coastal Trail (CCT)**
  - Existing
  - Proposed
  - Future
- Access Point/Trailhead**
  - Existing
  - Proposed
- Base Map Layers**
  - Coastal SubArea
  - Park/Public Land
  - Parcel
  - Coastal Zone Boundary
  - Highway
  - Road
  - Perennial Stream
  - Intermittent Stream

ID #	NAME	STATUS	OWNERSHIP
E-1	CCT: Ocean Cove to Fort Ross State Park	Proposed	Public/Private
E-2	Ocean Cove Access & Boat Launch	Existing	Private
E-3	Ocean Cove to Stillwater Cove Trail	Proposed	Public/Private
E-4	Stillwater Cove Regional Park	Existing	Public
E-5	North Terrace & Coastal Access Trails	Existing	Public
E-6	Stillwater Cove Access & Boat Launch	Existing	Public
E-7	Pocket Cove	Proposed	Private
E-8	Timber Cove Access Easements	Existing	Public
E-9	Timber Cove Connection Trail	Proposed	Private
E-10	Timber Cove Inn Coastal Access	Proposed	Private
E-11	Timber Cove Inn – Bufano Statue	Existing	Public
E-12	Timber Cove Boat Landing & Camp	Existing	Private
E-13	Fort Ross Area – Offers to Dedicate	Proposed	Public/Private
E-14	Fort Ross State Historic Park	Existing	Public
E-15	Windermere Point	Existing	Public
E-16	Kolmer Gulch	Existing	Public
E-17	Call Ranch	Existing	Public
E-18	Reef Campground	Existing	Public
E-19	South Reef	Existing	Public
E-20	Cardiacs Trail	Existing	Public

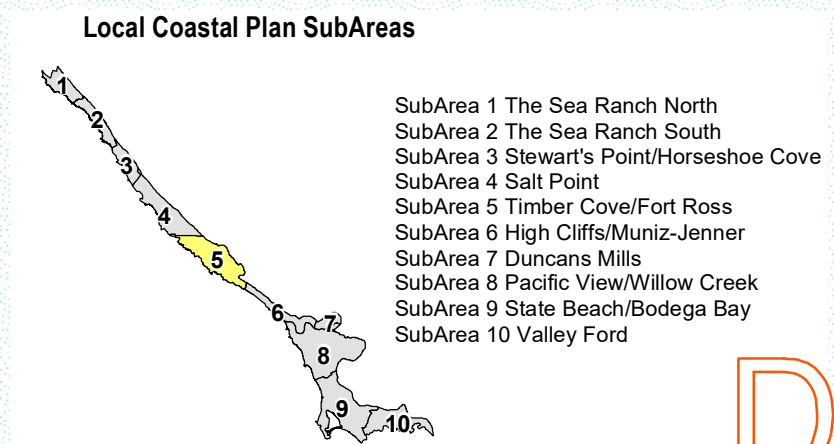
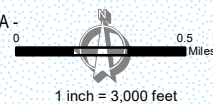
Undeveloped (Proposed) access points are not available for public use until developed. Do not use Proposed access points without permission of the landowner.

Note:  
Scale and reproduction methods limit precision in physical features displayed in this figure. Proposed access points are not available for public use until the access point has been acquired and developed. Location of proposed access points are generalized and not intended to indicate a precise location for development of a specific planned access point.

Data Source: Sonoma County PRMD GIS, California Dept of Fish & Wildlife, NOAA - Office of National Marine Sanctuaries

Stillwater Cove\* = location per County of Sonoma  
Stillwater Cove\*\* = location per U.S. Geological Survey Map

Author: PRMD File Number: S:\GIS-DATA\PRMD\_BASE\PRMD Department Projects\Comprehensive Planning\Local Coastal Plan\Map mxds\Coastal Commission Draft\Figure C-PA-1e\_CC.mxd Date: 8/8/2022



**FIGURE C-PA-1e  
Public Access  
SubArea 5  
Timber Cove/Fort Ross**

DRAFT
















Permit and Resource Management Department  
2550 Ventura Avenue, Santa Rosa, California 95403  
707-565-1900 FAX 707-565-1103



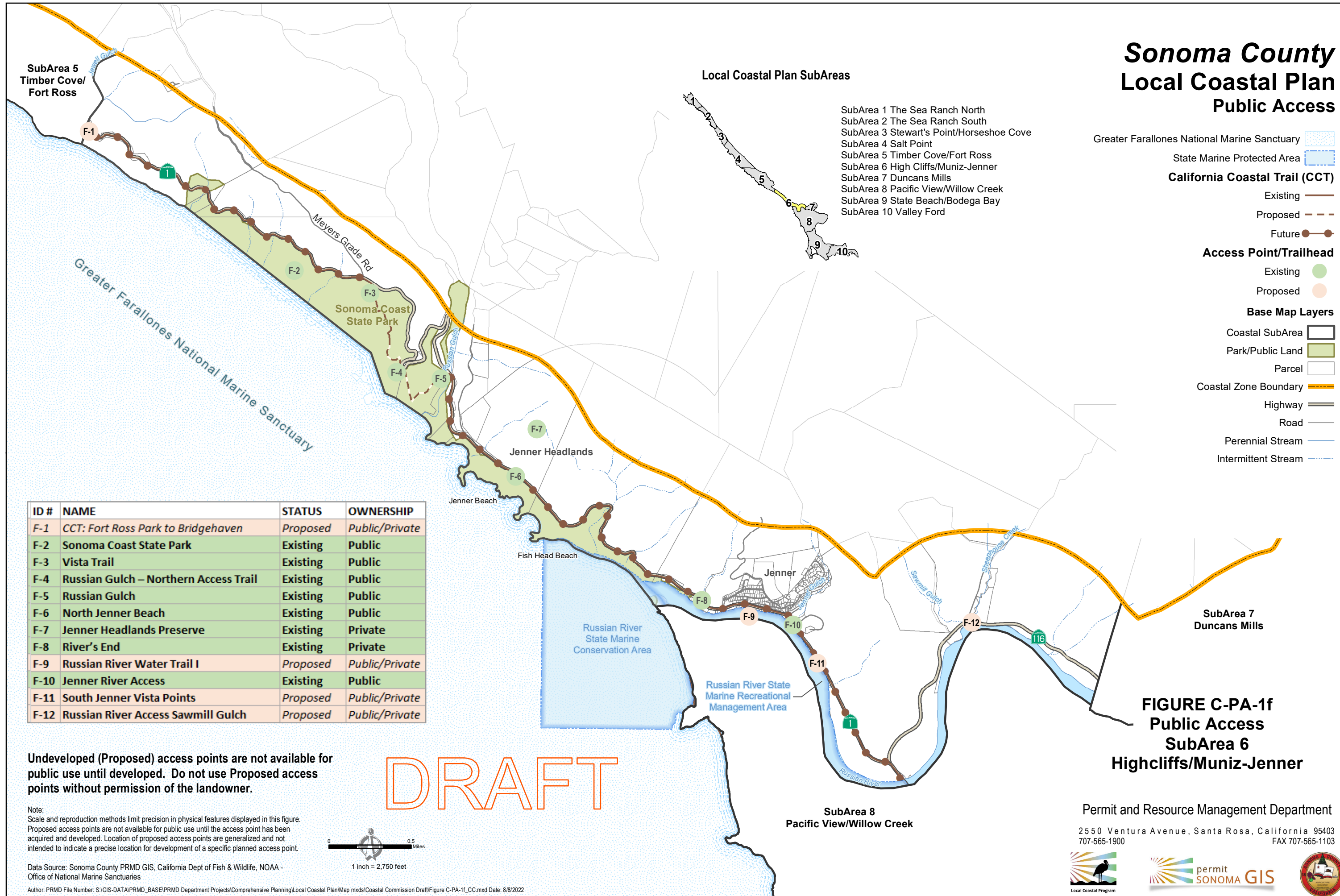
# Sonoma County Local Coastal Plan Public Access

## Local Coastal Plan SubAreas

- SubArea 1 The Sea Ranch North
- SubArea 2 The Sea Ranch South
- SubArea 3 Stewart's Point/Horseshoe Cove
- SubArea 4 Salt Point
- SubArea 5 Timber Cove/Fort Ross
- SubArea 6 High Cliffs/Muniz-Jenner
- SubArea 7 Duncans Mills
- SubArea 8 Pacific View/Willow Creek
- SubArea 9 State Beach/Bodega Bay
- SubArea 10 Valley Ford

- Greater Farallones National Marine Sanctuary 
- State Marine Protected Area 
- California Coastal Trail (CCT)**
  - Existing 
  - Proposed 
  - Future 
- Access Point/Trailhead**
  - Existing 
  - Proposed 
- Base Map Layers**
  - Coastal SubArea 
  - Park/Public Land 
  - Parcel 
  - Coastal Zone Boundary 
  - Highway 
  - Road 
  - Perennial Stream 
  - Intermittent Stream 

SubArea 5  
Timber Cove/  
Fort Ross



ID #	NAME	STATUS	OWNERSHIP
F-1	CCT: Fort Ross Park to Bridgehaven	Proposed	Public/Private
F-2	Sonoma Coast State Park	Existing	Public
F-3	Vista Trail	Existing	Public
F-4	Russian Gulch – Northern Access Trail	Existing	Public
F-5	Russian Gulch	Existing	Public
F-6	North Jenner Beach	Existing	Public
F-7	Jenner Headlands Preserve	Existing	Private
F-8	River's End	Existing	Private
F-9	Russian River Water Trail I	Proposed	Public/Private
F-10	Jenner River Access	Existing	Public
F-11	South Jenner Vista Points	Proposed	Public/Private
F-12	Russian River Access Sawmill Gulch	Proposed	Public/Private

Undeveloped (Proposed) access points are not available for public use until developed. Do not use Proposed access points without permission of the landowner.

Note:  
Scale and reproduction methods limit precision in physical features displayed in this figure.  
Proposed access points are not available for public use until the access point has been acquired and developed. Location of proposed access points are generalized and not intended to indicate a precise location for development of a specific planned access point.



Data Source: Sonoma County PRMD GIS, California Dept of Fish & Wildlife, NOAA - Office of National Marine Sanctuaries

Author: PRMD File Number: S:\GIS-DATA\PRMD\_BASE\PRMD Department Projects\Comprehensive Planning\Local Coastal Plan\Map mxd\Coastal Commission Draft\Figure C-PA-1f\_CC.mxd Date: 8/8/2022

# DRAFT

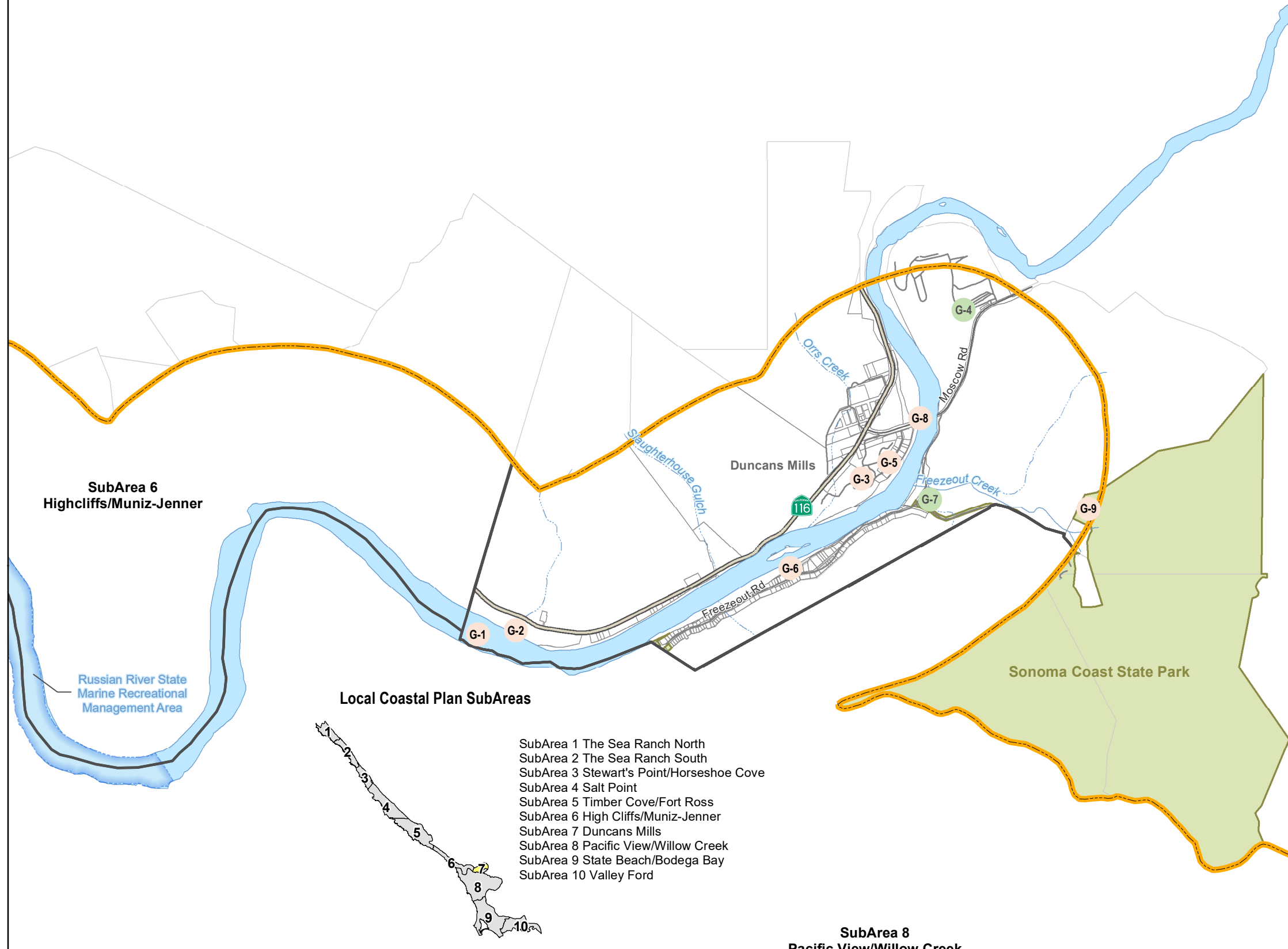
**FIGURE C-PA-1f  
Public Access  
SubArea 6  
Highcliffs/Muniz-Jenner**

Permit and Resource Management Department

2550 Ventura Avenue, Santa Rosa, California 95403  
707-565-1900 FAX 707-565-1103



# Sonoma County Local Coastal Plan Public Access



State Marine Protected Area

**Access Point/Trailhead**

Existing

Proposed

**Base Map Layers**

Coastal SubArea

Park/Public Land

Parcel

Coastal Zone Boundary

Highway

Road

Perennial Stream

Intermittent Stream

ID #	NAME	STATUS	OWNERSHIP
G-1	Russian River Water Trail II	Proposed	Public/Private
G-2	Riccioli Ranch	Proposed	Private
G-3	Duncans Mills Campground	Proposed	Private
G-4	Casini Family Ranch Campground	Existing	Private
G-5	Steelhead Boulevard River Access	Proposed	Public
G-6	Freezeout Road River Access	Proposed	Public/Private
G-7	Willow Creek – Freezeout Access	Existing	Public
G-8	Duncans Mills River Access	Proposed	Public
G-9	Monte Rio – Willow Creek Trail	Proposed	Public/Private

- Local Coastal Plan SubAreas**
- SubArea 1 The Sea Ranch North
  - SubArea 2 The Sea Ranch South
  - SubArea 3 Stewart's Point/Horseshoe Cove
  - SubArea 4 Salt Point
  - SubArea 5 Timber Cove/Fort Ross
  - SubArea 6 High Cliffs/Muniz-Jenner
  - SubArea 7 Duncans Mills
  - SubArea 8 Pacific View/Willow Creek
  - SubArea 9 State Beach/Bodega Bay
  - SubArea 10 Valley Ford

SubArea 8  
Pacific View/Willow Creek

**FIGURE C-PA-1g  
Public Access  
SubArea 7  
Duncans Mills**

Undeveloped (Proposed) access points are not available for public use until developed. Do not use Proposed access points without permission of the landowner.

**DRAFT**















Note:  
Scale and reproduction methods limit precision in physical features displayed in this figure. Proposed access points are not available for public use until the access point has been acquired and developed. Location of proposed access points are generalized and not intended to indicate a precise location for development of a specific planned access point.

Data Source: Sonoma County PRMD GIS, California Dept of Fish & Wildlife, NOAA - Office of National Marine Sanctuaries

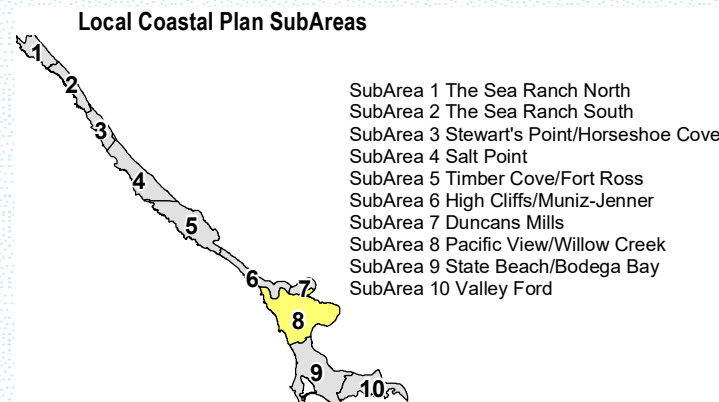
Author: PRMD File Number: S:\GIS-DATA\PRMD\_BASE\PRMD Department Projects\Comprehensive Planning\Local Coastal Plan\Map mxd\Coastal Commission Draft\Figure C-PA-1g\_CC.mxd Date: 8/6/2022

Permit and Resource Management Department  
2550 Ventura Avenue, Santa Rosa, California 95403  
707-565-1900 FAX 707-565-1103

# Sonoma County Local Coastal Plan Public Access

- Greater Farallones National Marine Sanctuary 
- State Marine Protected Area 
- California Coastal Trail (CCT)
  - Existing 
  - Future 
- Access Point/Trailhead
  - Existing 
  - Proposed 
- Base Map Layers
  - Coastal SubArea 
  - Park/Public Land 
  - Parcel 
  - Coastal Zone Boundary 
  - Highway 
  - Road 
  - Perennial Stream 
  - Intermittent Stream 

ID #	NAME	STATUS	OWNERSHIP
H-1	Russian River Water Trail III	Proposed	Public/Private
H-2	Sonoma Coast State Park Unit	Existing	Public
H-3	Penny Island	Existing	Public
H-4	Goat Rock Russian River Access	Existing	Public
H-5	Goat Rock Ocean Access	Existing	Public
H-6	Blind Beach	Existing	Public
H-7	CCT: Bridgehaven to Carmet	Existing	Public
H-8	Bridgehaven Boat Launch	Proposed	Private
H-9	Willow Creek Area	Existing	Public
H-10	Willow Creek Rd. Russian River Access	Existing	Public
H-11	Willow Creek Environmental Camp	Existing	Public
H-12	Monte Rio - Willow Creek Trail	Proposed	Public/Private
H-13	Dr. Joseph Memorial Trail	Existing	Public
H-14	Wright Hill Ranch Preserve	Proposed	Public
H-15	Shell Beach	Existing	Public
H-16	Furlong Gulch	Existing	Public
H-17	Carlevaro Way	Existing	Public
H-18	Wright's Beach	Existing	Public
H-19	Duncan's Landing	Existing	Public
H-20	Duncan's Cove	Existing	Public
H-21	Rock Point	Existing	Public
H-22	Gleason Beach Vista	Existing	Public
H-23	Scotty's Creek - Gleason Beach Access	Existing	Public
H-24	Scotty's Creek Vista Point	Existing	Public
H-25	North Portuguese Beach	Existing	Public
H-26	Portuguese Beach	Existing	Public

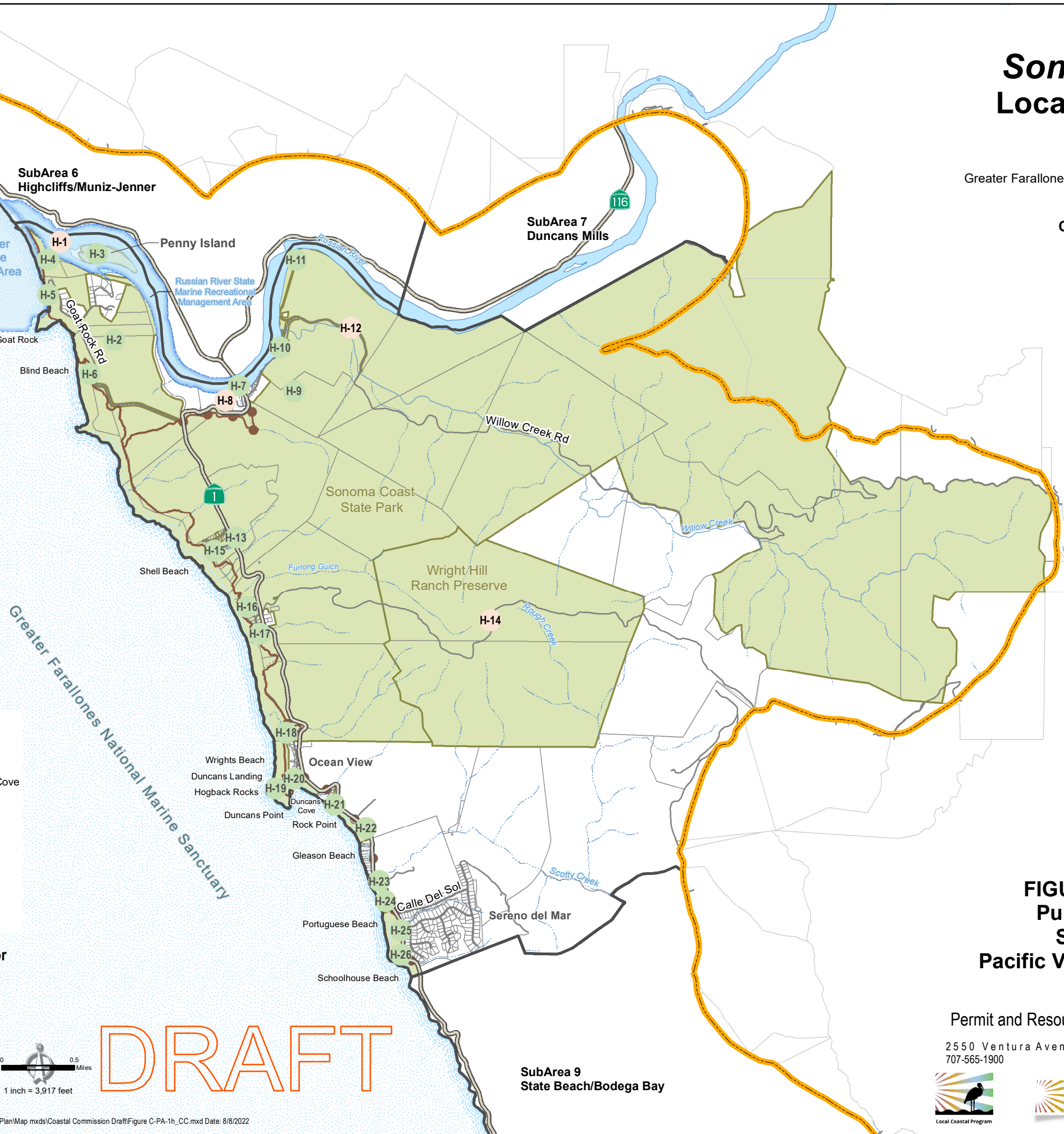


Undeveloped (Proposed) access points are not available for public use until developed. Do not use Proposed access points without permission of the landowner.

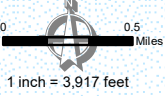
Note:  
Scale and reproduction methods limit precision in physical features displayed in this figure. Proposed access points are not available for public use until the access point has been acquired and developed. Location of proposed access points are generalized and not intended to indicate a precise location for development of a specific planned access point.

Data Source: Sonoma County PRMD GIS, California Dept of Fish & Wildlife, NOAA - Office of National Marine Sanctuaries

Author: PRMD File Number: S:\GIS-DATA\PRMD\_BASE\PRMD Department Projects\Comprehensive Planning\Local Coastal Plan\Map mxd\Coastal Commission Draft\Figure C-PA-1h\_CC.mxd Date: 8/8/2022



DRAFT



**FIGURE C-PA-1h  
Public Access  
SubArea 8  
Pacific View/Willow Creek**
















Permit and Resource Management Department  
 2550 Ventura Avenue, Santa Rosa, California 95403  
 707-565-1900 FAX 707-565-1103



# Sonoma County Local Coastal Plan Public Access

## Local Coastal Plan SubAreas

- SubArea 1 The Sea Ranch North
- SubArea 2 The Sea Ranch South
- SubArea 3 Stewart's Point/Horseshoe Cove
- SubArea 4 Salt Point
- SubArea 5 Timber Cove/Fort Ross
- SubArea 6 High Cliffs/Muniz-Jenner
- SubArea 7 Duncans Mills
- SubArea 8 Pacific View/Willow Creek
- SubArea 9 State Beach/Bodega Bay
- SubArea 10 Valley Ford

- Greater Farallones National Marine Sanctuary 
- State Marine Protected Area 
- California Coastal Trail (CCT)**
  - Existing 
  - Proposed 
  - Future 
- Access Point/Trailhead**
  - Existing 
  - Proposed 
- Base Map Layers**
  - Coastal SubArea 
  - Park/Public Land 
  - Parcel 
  - Coastal Zone Boundary 
  - Highway 
  - Road 
  - Perennial Stream 
  - Intermittent Stream 

ID #	NAME	STATUS	OWNERSHIP
I-1	Sonoma Coast State Park	Existing	Private
I-2	CCT: Carmet to Salmon Creek	Existing	Public
I-3	Schoolhouse Beach	Existing	Public
I-4	North and South Carmet Beach	Existing	Public
I-5	Marshall Gulch	Existing	Public
I-6	Carrington Ranch	Proposed	Public
I-7	Arched Rock Vista	Existing	Public
I-8	Coleman Beach	Existing	Public
I-9	Miwok Beach	Existing	Public
I-10	No-Name Beach	Existing	Public
I-11	Rabbit Ears Beach	Existing	Public
I-12	North Salmon Creek Beach	Existing	Public
I-13	Bodega Bay to Sebastopol Trail	Proposed	Public/Private
I-14	Salmon Creek Trail	Proposed	Private
I-15	CCT: Salmon Creek to Bodega Harbor	Proposed	Public/Private
I-16	South Salmon Creek Beach	Existing	Public
I-17	Bodega Dunes Campground	Existing	Public
I-18	Bodega Coastal Prairie Trail Property	Existing	Public
I-19	Bodega Marine Reserve & Laboratory	Existing	Public
I-20	Bodega Head	Existing	Public
I-21	Campbell Cove	Existing	Public
I-22	Westside Regional Park	Existing	Public
I-23	Spud Point Marina	Existing	Public
I-24	Mason's Marina	Existing	Public
I-25	Bodega Bay Sport Fishing Center	Existing	Public
I-26	Taylor Tract Trail	Proposed	Public
I-27	Central Bodega Bay	Existing	Public/Private
I-28	Bodega Harbor Yacht Club	Existing	Public
I-29	Birdwalk Coastal Access Trail	Existing	Public
I-30	Doran Beach Regional Park	Existing	Public
I-31	Bodega Harbour Golf Course	Existing	Private
I-32	CCT: Bodega Harbor to Marin County	Proposed	Public/Private
I-33	Pinnacle Gulch Trail	Existing	Public
I-34	Short-Tail Gulch Trail	Existing	Public
I-35	Estero Ranch	Proposed	Private

# DRAFT

Bodega Head  
State Marine  
Reserve

Undeveloped (Proposed) access points are not available for public use until developed. Do not use Proposed access points without permission of the landowner.

Note:  
Scale and reproduction methods limit precision in physical features displayed in this figure.  
Proposed access points are not available for public use until the access point has been acquired and developed. Location of proposed access points are generalized and not intended to indicate a precise location for development of a specific planned access point.



Data Source: Sonoma County PRMD GIS, California Dept of Fish & Wildlife, NOAA - Office of National Marine Sanctuaries

Author: PRMD File Number: S:\GIS-DATA\PRMD\_BASE\PRMD Department Projects\Comprehensive Planning\Local Coastal Plan\Map mxds\Coastal Commission Draft\Figure C-PA-1i\_CC.mxd Date: 8/8/2022

Mussel Point  
Bodega Marine Reserve and Laboratory

Horseshoe Cove  
Westside Rd

Bodega Head  
I-20

Doran Beach  
Doran Beach Regional Park

Campbell Cove  
I-21

Bodega Harbor  
I-29

Bird Walk Coastal Access Trail  
I-29

Westside County Park  
I-22

Sea Way  
I-28

Bodega Bay  
I-25

Bodega Harbor  
I-32

Heron Dr  
I-31

Bodega Head  
State Marine  
Conservation Area

Westside Rd

Bodega Head  
I-20

Doran Beach  
Doran Beach Regional Park

Campbell Cove  
I-21

Bodega Harbor  
I-29

Bird Walk Coastal Access Trail  
I-29

Westside County Park  
I-22

Sea Way  
I-28

Bodega Bay  
I-25

Bodega Harbor  
I-32

Heron Dr  
I-31

Bodega Marine Reserve and Laboratory

Horseshoe Cove

Bodega Head

Doran Beach

Campbell Cove

Bodega Harbor

Bird Walk Coastal Access Trail

Westside County Park

Sea Way

Bodega Bay

Bodega Harbor

Heron Dr

Mussel Point

Horseshoe Cove

Bodega Head

Doran Beach

Campbell Cove

Bodega Harbor

Bird Walk Coastal Access Trail

Westside County Park

Sea Way

Bodega Bay

Bodega Harbor

Heron Dr

Mussel Point

Horseshoe Cove

Bodega Head

Doran Beach

Campbell Cove

Bodega Harbor

Bird Walk Coastal Access Trail

Westside County Park

Sea Way

Bodega Bay

Bodega Harbor

Heron Dr

Mussel Point

Horseshoe Cove

Bodega Head

Doran Beach

Campbell Cove

Bodega Harbor

Bird Walk Coastal Access Trail

Westside County Park

Sea Way

Bodega Bay

Bodega Harbor

Heron Dr

Mussel Point

Horseshoe Cove

Bodega Head

Doran Beach

Campbell Cove

Bodega Harbor

Bird Walk Coastal Access Trail

Westside County Park

Sea Way

Bodega Bay

Bodega Harbor

Heron Dr

**FIGURE C-PA-1i  
Public Access  
SubArea 9  
State Beach/Bodega Bay**

Permit and Resource Management Department  
2550 Ventura Avenue, Santa Rosa, California 95403  
707-565-1900 FAX 707-565-1103








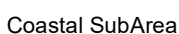




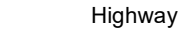

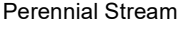



Marin County

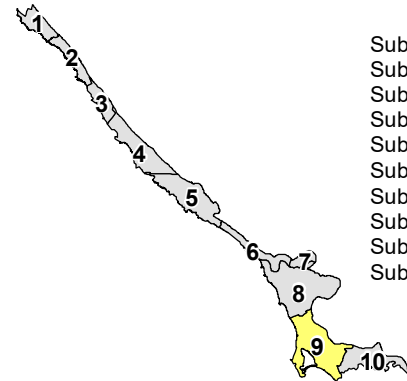
Estero Americano State  
Marine Recreational  
Management Area

Greater Farallones National Marine Sanctuary

# Sonoma County Local Coastal Plan Public Access

- Greater Farallones National Marine Sanctuary 
- State Marine Protected Area 
- California Coastal Trail (CCT)**
  - Existing 
  - Proposed 
  - Future 
- Access Point/Trailhead**
  - Existing 
  - Proposed 
- Base Map Layers**
  - Coastal SubArea 
  - Park/Public Land 
  - Parcel 
  - Coastal Zone Boundary 
  - Natural Coastline 
  - Highway 
  - Road 
  - Perennial Stream 
  - Intermittent Stream 

## Local Coastal Plan SubAreas



- SubArea 1 The Sea Ranch North
- SubArea 2 The Sea Ranch South
- SubArea 3 Stewart's Point/Horseshoe Cove
- SubArea 4 Salt Point
- SubArea 5 Timber Cove/Fort Ross
- SubArea 6 High Cliffs/Muniz-Jenner
- SubArea 7 Duncans Mills
- SubArea 8 Pacific View/Willow Creek
- SubArea 9 State Beach/Bodega Bay
- SubArea 10 Valley Ford

ID #	NAME	STATUS	OWNERSHIP
I-10	No-Name Beach	Existing	Public
I-11	Rabbit Ears Beach	Existing	Public
I-12	North Salmon Creek Beach	Existing	Public
I-13	Bodega Bay to Sebastopol Trail	Proposed	Public/Private
I-14	Salmon Creek Trail	Proposed	Private
I-15	CCT: Salmon Creek to Bodega Harbor	Proposed	Public/Private
I-16	South Salmon Creek Beach	Existing	Public
I-17	Bodega Dunes Campground	Existing	Public
I-18	Bodega Coastal Prairie Trail Property	Existing	Public
I-19	Bodega Marine Reserve & Laboratory	Existing	Public
I-20	Bodega Head	Existing	Public
I-21	Campbell Cove	Existing	Public
I-22	Westside Regional Park	Existing	Public
I-23	Spud Point Marina	Existing	Public
I-24	Mason's Marina	Existing	Public
I-25	Bodega Bay Sport Fishing Center	Existing	Public
I-26	Taylor Tract Trail	Proposed	Public
I-27	Central Bodega Bay	Existing	Public/Private
I-28	Bodega Harbor Yacht Club	Existing	Public
I-29	Birdwalk Coastal Access Trail	Existing	Public
I-30	Doran Beach Regional Park	Existing	Public
I-31	Bodega Harbour Golf Course	Existing	Private
I-32	CCT: Bodega Harbor to Marin County	Proposed	Public/Private
I-33	Pinnacle Gulch Trail	Existing	Public
I-34	Short-Tail Gulch Trail	Existing	Public
I-35	Estero Ranch	Proposed	Private

Undeveloped (Proposed) access points are not available for public use until developed. Do not use Proposed access points without permission of the landowner.

Note:  
Scale and reproduction methods limit precision in physical features displayed in this figure.  
Proposed access points are not available for public use until the access point has been acquired and developed. Location of proposed access points are generalized and not intended to indicate a precise location for development of a specific planned access point.

Data Source: Sonoma County PRMD GIS, California Dept of Fish & Wildlife, NOAA - Office of National Marine Sanctuaries

Author: PRMD File Number: S:\GIS-DATA\PRMD\_BASE\PRMD Department Projects\Comprehensive Planning\Local Coastal Plan\Map mxd\Coastal Commission Draft\Figure C-PA-1j\_CC.mxd Date: 8/8/2022



Bodega Head  
State Marine  
Conservation Area

# DRAFT












**FIGURE C-PA-1j  
Public Access  
SubArea 9  
Bodega Bay Vicinity**

Permit and Resource Management Department

2550 Ventura Avenue, Santa Rosa, California 95403  
707-565-1900 FAX 707-565-1103

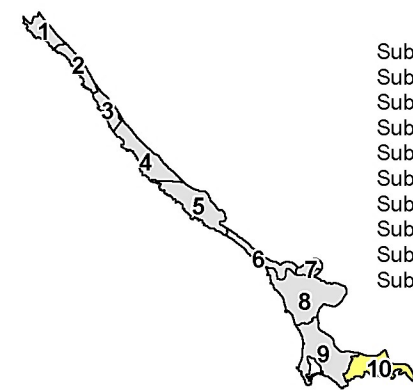


# Sonoma County Local Coastal Plan Public Access

- Greater Farallones National Marine Sanctuary 
- State Marine Protected Area 
- California Coastal Trail (CCT)**
- Future 
- Access Point/Trailhead**
- Proposed 
- Base Map Layers**
- Coastal SubArea 
- Parcel 
- Coastal Zone Boundary 
- Highway 
- Road 
- Perennial Stream 
- Intermittent Stream 

## Local Coastal Plan SubAreas

- SubArea 1 The Sea Ranch North
- SubArea 2 The Sea Ranch South
- SubArea 3 Stewart's Point/Horseshoe Cove
- SubArea 4 Salt Point
- SubArea 5 Timber Cove/Fort Ross
- SubArea 6 High Cliffs/Muniz-Jenner
- SubArea 7 Duncans Mills
- SubArea 8 Pacific View/Willow Creek
- SubArea 9 State Beach/Bodega Bay
- SubArea 10 Valley Ford



## SubArea 9 State Beach/Bodega Bay

ID #	NAME	STATUS	OWNERSHIP
J-1	CCT: Bodega Harbor to Marin County	Proposed	Public
J-2	Estero Americano Preserve	Proposed	Private
J-3	Estero Americano Water Trail	Proposed	Public/Private
J-4	Estero Trail	Proposed	Public/Private

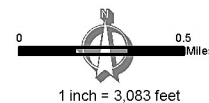
**FIGURE C-PA-1k  
Public Access  
SubArea 10  
Valley Ford**

Undeveloped (Proposed) access points are not available for public use until developed. Do not use Proposed access points without permission of the landowner.

Note:  
Scale and reproduction methods limit precision in physical features displayed in this figure. Proposed access points are not available for public use until the access point has been acquired and developed. Location of proposed access points are generalized and not intended to indicate a precise location for development of a specific planned access point.

Data Source: Sonoma County PRMD GIS, California Dept of Fish & Wildlife, NOAA - Office of National Marine Sanctuaries

Author: PRMD File Number: S:\GIS-DATA\PRMD\_BASE\PRMD Department Projects\Comprehensive Planning\Local Coastal Plan\Map mxds\Coastal Commission Draft\Figure C-PA-1k\_CC.mxd Date: 8/8/2022



# DRAFT

Permit and Resource Management Department

2550 Ventura Avenue, Santa Rosa, California 95403  
707-565-1900 FAX 707-565-1103

