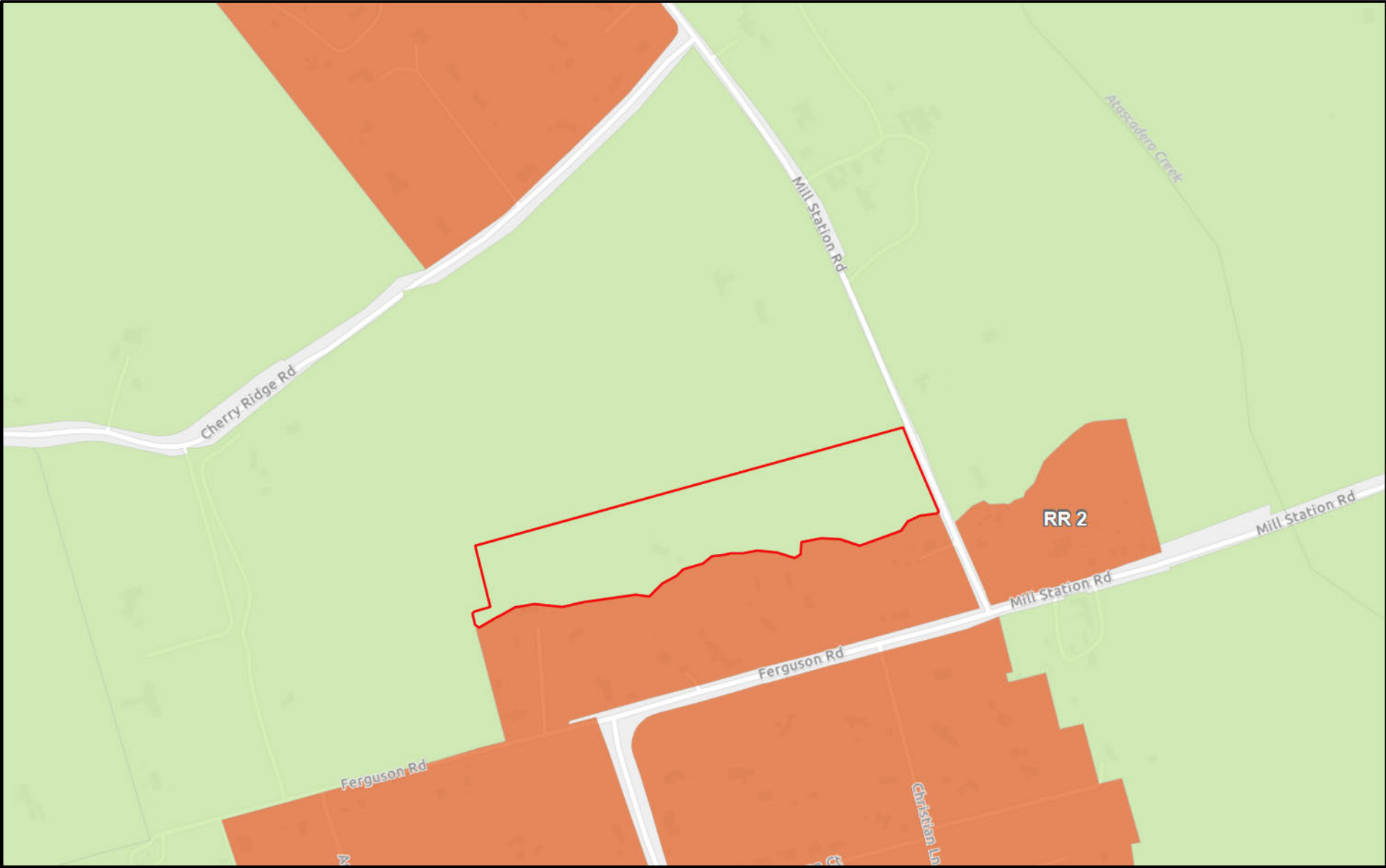




# UPE22-0051




9/4/2024

 061-141-001

 RR - Rural Residential

Land Use Area

 DA - Diverse Agriculture



Esri Community Maps Contributors, Sonoma County, California State Parks, © OpenStreetMap, Microsoft, Esri, TomTom, Garmin, SafeGraph,

Peter Kaljian Planner I Sonoma County