

**Exempt from Recording Fees
Per Gov. Code § 27383**

RECORDING REQUESTED BY
AND RETURN TO:

CLERK OF THE BOARD
COUNTY OF SONOMA
575 ADMINISTRATION DRIVE
SANTA ROSA, CA 95403

LAND CONSERVATION CONTRACT

This Contract is made by and between Joseph Eddy Tresch and the County of Sonoma, a political subdivision of the State of California ("County") and is dated for convenience as November 19, 2024.

RECITALS

Whereas Owner(s) own(s) certain real property ("Subject Property") located within Sonoma County and presently identified by Assessor's Parcel Number(s): 022-300-007, and more particularly described in the legal description attached to this Contract at **Exhibit "A"**; and

Whereas Both Owner(s) and County desire to limit/continue to limit the use of the Subject Property to agricultural, open space, and compatible uses in order to discourage premature and unnecessary conversion of the Subject Property to uses incompatible with agricultural and/or open space use, including urban uses, recognizing that the Subject Property has substantial public value as agricultural or open space land and that the preservation of the Subject Property in agricultural production or open space constitutes an important physical, social, aesthetic, and economic asset to County and the State of California; and

OPERATIVE PROVISIONS

Now, therefore, in consideration of the foregoing recitals and the mutual promises contained herein, the substantial public benefits to be derived therefrom, and other good and valuable consideration, the receipt and sufficiency of which are hereby acknowledged, Owner(s) and County agree as follows:

A. CONTRACT

1. PURPOSE. This Contract is entered into pursuant to the provisions of the California Land Conservation Act of 1965, Government Code section 51200 et seq. ("Act"), and is subject to all of the provisions of the Act as they may be amended from time to time.

2. SUBJECT PROPERTY.

(a) Owner(s) own(s) the Subject Property, located at 8495 Valley Ford Rd, Petaluma, CA 94952, and more particularly described in the legal description attached to this Contract as **Exhibit "A"**, and incorporated herein by reference.

(b) The Subject Property is located within established Agricultural Preserve 2-387.

(c) The Subject Property is approximately 41.87 acres total and comprised of one legal parcel(s).

3. TERM. This Contract shall be effective commencing January 1, 2025 and shall remain in effect for a term of 10 years. This Contract shall be automatically renewed for a full term at the end of each year, unless a Notice of Non-renewal is recorded as provided in Government Code section 51245 and the County's Uniform Rules for Agricultural Preserves and Farmland Security Zones ("Uniform Rules"), adopted by County Board of Supervisor's Resolution No. 11-0678 pursuant to Government Code section 51231, that at all times during this Contract, there shall be a 10-year term of restriction unless a Notice of Non-renewal has been recorded.

4. REGULATORY COMPLIANCE & RESTRICTIONS ON USE. During the term of this Contract, and all renewals and extensions thereof, the Subject Property shall not be used for any purpose other than (1) "agricultural use," or "open space use," as those phrases are defined by the Act, and (2) any use determined by County to be a "compatible use" defined and enumerated in the Uniform Rules and shall at all times be in compliance with the Uniform Rules as they may be amended from time to time.

5. LAND CONSERVATION PLAN. The use of the Subject Property shall at all times conform to the Land Conservation Plan, attached to this Contract as **Exhibit "B"**, and made a part of this Contract. If an amendment to the Land Conservation Plan is approved by County and recorded, the amended Land Conservation Plan shall be deemed automatically

incorporated into the Contract as though fully set forth herein without the need for a contract amendment, upon the renewal of the Contract.

6. UNIFORM RULES & FEES. Owner(s) and County agree that the Uniform Rules, as they now exist or as they may be amended from time to time, are incorporated by reference into this Contract as though set out in full and shall be a part of this Contract upon execution and each renewal of this Contract. Owner(s) agree(s) to comply with the Uniform Rules and agree(s) to pay all fees established by County's Board of Supervisors, if any, for the administration of County's agricultural preserve program, and for the processing of applications required by the Uniform Rules.

7. PLANNING AND ZONING. The provisions of this Contract are not intended to limit or supersede the planning and zoning powers of County.

8. CANCELLATION. This Contract may not be cancelled, except pursuant to Government Code sections 51280 through 51287, and the Uniform Rules.

9. RESCISSION. This Contract may not be rescinded, except pursuant to the provisions of the Act and the Uniform Rules, and upon the simultaneous replacement of this Contract with a replacement contract, open space easement, agricultural conservation easement, or other equivalent restriction as allowed by the Act and state law. County may require the rescission and simultaneous replacement of this Contract with a replacement contract as a condition of any proposed subdivision or lot line adjustment affecting the boundaries of the Subject Property.

10. EMINENT DOMAIN. If any action in eminent domain for the condemnation of any land described in this Contract is filed after the execution of this Contract, or if any portion of the Subject Property is acquired in lieu of condemnation, then the provisions of Government Code section 51295 apply.

11. SUCCESSORS IN INTEREST. This Contract, its terms and restrictions, shall run with the land described herein and upon division, to all parcels created therefrom, and shall be binding upon and shall inure to the benefit of all heirs, successors, and assigns of Owner(s). This Contract shall be transferred from County to a succeeding city or a county acquiring jurisdiction over all or part of the Subject Property, except that a succeeding city may opt not to succeed to the rights, duties, and powers of the County under this Contract if the requirements of Government Code section 51243 .5 are met.

12. CERTIFICATE OF COMPLIANCE PARCELS. Owner(s) agree(s) not to apply for or obtain recognition of Certificate of Compliance parcels for all or any portion of the Subject Property for the duration of this Contract, without first obtaining the approval of County's Board of Supervisors, as provided in the Uniform Rules, unless a Notice of Non-Renewal has been recorded for the Contract and there are no more than three years remaining on the Contract's term. County may require replacement contracts for recognized Certificate of Compliance parcels.

13. ENFORCEABLE RESTRICTION. Owner(s) and County intend that the terms, conditions, and restrictions of this Contract conform to the Act, as amended, and that this Contract qualify as an enforceable restriction under the provisions of Revenue and Taxation Code sections 421 through 429, inclusive, and within the meaning of California Constitution, article XIII, section 8.

14. REMEDIES FOR BREACH.

(a) This Contract may be enforced by County in an action filed in the Sonoma County Superior Court for the purpose of compelling compliance or restraining any breach or threatened breach thereof, after providing notice to Owner(s). The notice shall contain a general description of the condition claimed to be a violation and shall contain a reasonable and specific cure period during which the violation is to cease and the Subject Property is to be restored to the condition that existed prior to the violation. Owner(s) agree(s) that County's remedies at law for any violation of the terms of this Contract are inadequate and that County shall be entitled to the injunctive relief described herein, both prohibitive and mandatory, in addition to such other relief, including damages, to which County may be entitled, including specific performance of the terms of this Contract, without the necessity of proving either actual damages or the inadequacy of otherwise available legal remedies.

(b) A breach of this Contract that constitutes a violation of the Sonoma County Zoning Code may be enforced by County pursuant to Chapter 1 of the Sonoma County Code.

(c) Without altering the provisions of paragraph 8 (Cancellation), a breach of this Contract that constitutes material breach under Government Code section 51250 may be enforced by County or the State of California pursuant to Government Code section 51250, if the requirements of that Section are met.

(d) If Owner(s) breach(es) this Contract, Owner(s) shall pay County one-half percent (1/2 %) of the restricted assessed value of the land subject to this Contract per day for each day the Contract is in breach as liquidated damages. It is understood and agreed that damages for breach of this Contract by Owner(s) are, and will continue to be, impracticable and extremely difficult to ascertain and determine. Execution of this Contract shall constitute agreement by County and Owner(s) that one-half percent (1/2 %) of the restricted assessed value of the land is the actual damage to County and the general public caused by breach of this Contract by Owner(s), and that such sum is liquidated damages and shall not be construed as a penalty. No damages shall be recoverable if the Owner(s) remedies or has commenced and thereafter diligently pursues such action required to remedy any breach or material breach within sixty (60) days after the date written notice of said breach or material breach is sent to Owner(s) by County. This provision does not impair County's ability to enforce this Contract by injunction or specific performance.

(e) The remedies set forth in this paragraph 14 are not exclusive and are not intended to displace any other remedies available to either party as provided by this Contract or any applicable local, state or federal law.

15. NO WAIVER. Enforcement of the terms of this Contract shall be at the sole discretion of County, or where applicable the State of California, and any forbearance by County or State to exercise its rights under this Contract in the event of any violation or threatened violation by Owner(s) of any term of this Contract shall not be deemed or construed to be a waiver by County or State of such term or of any subsequent violation or threatened violation of the same or any other terms of this Contract. Any failure by County or State to act shall not be deemed a waiver or forfeiture of County's or State's right to enforce any and all of the terms of this Contract in the future.

16. CONSIDERATION. Owner(s) shall not receive any payment from County in consideration of the obligations imposed by this Contract. The parties recognize and agree that the consideration for the execution of this Contract is the substantial public benefit to be derived from this Contract and the advantage that will accrue to Owner(s) as a result of any reduction in the assessed value of the Subject Property due to the imposition of the limitations on the use of the Subject Property contained in this Contract.

17. NOTICE. Notices required to be given under this Contract, or as may otherwise be required by law in connection with the administration of this Contract, shall be made by personal service, or by first-class United States mail, to the parties as follows:

(a) To Owner(s) or successor(s) in interest of Owner(s), at the mailing address shown on the most recent assessment roll for the Subject Property; and

(b) To County, c/o the Clerk of the Board of Supervisors, 575 Administration Drive, Suite 100A, Santa Rosa, California 95403.

IN WITNESS WHEREOF, Owner(s) and County have executed this Contract as of the day and year set forth above.

ATTEST:
Christina M. Rivera, Clerk

COUNTY OF SONOMA

By: _____
Noelle Francis
Deputy Clerk of the Board

By: _____
David Rabbitt, Second District
Chair, Board of Supervisors

OWNER(S):
JOSEPH EDDY TRESCH

By: Joseph Eddy Tresch
Joseph Eddy Tresch

NOTE: Acknowledgments must be attached.

CALIFORNIA ACKNOWLEDGMENT


CIVIL CODE § 1189

A notary public or other officer completing this certificate verifies only the identity of the individual who signed the document to which this certificate is attached, and not the truthfulness, accuracy, or validity of that document.

State of California }
County of Sonoma

On 11/19/2024 before me, Jacqueline Piazza, Notary Public
Date Here Insert Name and Title of the Officer
personally appeared Joseph E. Tresch
Name(s) of Signer(s)

who proved to me on the basis of satisfactory evidence to be the person(s) whose name(s) is/are subscribed to the within instrument and acknowledged to me that he/she/they executed the same in his/her/their authorized capacity(ies), and that by his/her/their signature(s) on the instrument the person(s), or the entity upon behalf of which the person(s) acted, executed the instrument.



I certify under PENALTY OF PERJURY under the laws of the State of California that the foregoing paragraph is true and correct.

WITNESS my hand and official seal.

Place Notary Seal and/or Stamp Above

Signature Jacqueline Piazza
Signature of Notary Public

OPTIONAL

Completing this information can deter alteration of the document or fraudulent reattachment of this form to an unintended document.

Description of Attached Document
Title or Type of Document: Land Conservation Contract
Document Date: 11/19/2024 Number of Pages: 11
Signer(s) Other Than Named Above: _____

Capacity(ies) Claimed by Signer(s)

Signer's Name: _____	Signer's Name: _____
<input type="checkbox"/> Corporate Officer – Title(s): _____	<input type="checkbox"/> Corporate Officer – Title(s): _____
<input type="checkbox"/> Partner – <input type="checkbox"/> Limited <input type="checkbox"/> General	<input type="checkbox"/> Partner – <input type="checkbox"/> Limited <input type="checkbox"/> General
<input type="checkbox"/> Individual <input type="checkbox"/> Attorney in Fact	<input type="checkbox"/> Individual <input type="checkbox"/> Attorney in Fact
<input type="checkbox"/> Trustee <input type="checkbox"/> Guardian or Conservator	<input type="checkbox"/> Trustee <input type="checkbox"/> Guardian or Conservator
<input type="checkbox"/> Other: _____	<input type="checkbox"/> Other: _____
Signer is Representing: _____	Signer is Representing: _____

ENCUMBRANCE HOLDERS:

We, the undersigned trust, deed or other encumbrance holders, do hereby agree to and agree to be bound by the above-imposed restrictions.

JOSEPH W. TRESCH, Husband as Joint Tenant

By: Joseph W. Tresch

KATHLEEN M. TRESCH, Wife as Joint Tenant

By: Kathleen M. Tresch

Deed of Trust, Instrument No. 2020092446, of Sonoma County Official Records, Dated October 13, 2020.

NOTE: Acknowledgments must be attached.

CALIFORNIA ACKNOWLEDGMENT

CIVIL CODE § 1189

A notary public or other officer completing this certificate verifies only the identity of the individual who signed the document to which this certificate is attached, and not the truthfulness, accuracy, or validity of that document.

State of California

County of Sonoma }


On 11/19/2024 before me, Jacqueline Piazza, Notary Public
Date Here Insert Name and Title of the Officer

personally appeared Joseph W. Tresch and Kathleen Tresch
Name(s) of Signer(s)

who proved to me on the basis of satisfactory evidence to be the person(s) whose name(s) is/are subscribed to the within instrument and acknowledged to me that he/she/they executed the same in his/her/their authorized capacity(ies), and that by his/her/their signature(s) on the instrument the person(s), or the entity upon behalf of which the person(s) acted, executed the instrument.

I certify under PENALTY OF PERJURY under the laws of the State of California that the foregoing paragraph is true and correct.

WITNESS my hand and official seal.



Place Notary Seal and/or Stamp Above

Signature Jacqueline Piazza
Signature of Notary Public

OPTIONAL

Completing this information can deter alteration of the document or fraudulent reattachment of this form to an unintended document.

Description of Attached Document

Title or Type of Document: land conservation contract

Document Date: 11/19/2024 Number of Pages: 11

Signer(s) Other Than Named Above: _____

Capacity(ies) Claimed by Signer(s)

- | | |
|--|--|
| Signer's Name: _____ | Signer's Name: _____ |
| <input type="checkbox"/> Corporate Officer – Title(s): _____ | <input type="checkbox"/> Corporate Officer – Title(s): _____ |
| <input type="checkbox"/> Partner – <input type="checkbox"/> Limited <input type="checkbox"/> General | <input type="checkbox"/> Partner – <input type="checkbox"/> Limited <input type="checkbox"/> General |
| <input type="checkbox"/> Individual <input type="checkbox"/> Attorney in Fact | <input type="checkbox"/> Individual <input type="checkbox"/> Attorney in Fact |
| <input type="checkbox"/> Trustee <input type="checkbox"/> Guardian or Conservator | <input type="checkbox"/> Trustee <input type="checkbox"/> Guardian or Conservator |
| <input type="checkbox"/> Other: _____ | <input type="checkbox"/> Other: _____ |
| Signer is Representing: _____ | Signer is Representing: _____ |

EXHIBIT "A"

The real property which is the subject of this CONTRACT is situated within agricultural preserve 2-387 as shown by map thereof recorded in preserve map book number 4 , page 26 , in the Office of the County Recorder of Sonoma County, California, and said real property is more particularly described as follows:

LEGAL DESCRIPTION

THE LAND REFERRED TO HEREIN BELOW IS SITUATED IN THE UNINCORPORATED AREA IN COUNTY OF SONOMA, STATE OF CALIFORNIA AND IS DESCRIBED AS FOLLOWS:

ALL OF THAT PORTION OF ALLOTMENT NO. 78 OF THE BLUCHER RANCHO, AS THE SAME IS LAID DOWN ON THE MAP OF SAID RANCHO, AS MADE BY HORACE B. MARTIN IN 1865-6 FOR THE SETTLERS OF SAID RANCHO, AS LIES SOUTH OF THE TWO ROCK AND BLOOMFIELD ROAD, AND WHICH IS THE MORE PARTICULARLY DESCRIBED AS FOLLOWS, TO WIT:

BEGINNING AT AN IRON STAKE WHICH STANDS IN THE MIDDLE OF THE ROAD LEADING FROM THE "TWO ROCK CHURCH" TO BLOOMFIELD, AT THE POINT OF INTERSECTION OF THE MIDDLE LINE OF SAID ROAD WITH THE LINE BETWEEN TRACTS NUMBERED 72 AND 78 OF SAID RANCHO; THENCE ALONG THE MIDDLE OF SAID, SOUTH 60° EAST 26.54 CHAINS TO STATION; THENCE 48° 15' EAST 3.00 CHAINS TO STATION: THENCE SOUTH 43° 45' EAST 10.52 CHAINS TO AN IRON STAKE AT THE INTERSECTION OF THE MIDDLE LINE OF SAID ROAD WITH THE LINE BETWEEN TRACTS NUMBERED 74 AND 78 OF SAID RANCHO; THENCE LEAVING SAID ROAD, AND ALONG SAID LINE, SOUTH 89°30' WEST 32.48 CHAINS TO A STAKE AT THE SOUTHWEST CORNER OF TRACT NUMBERED 78, AND THENCE ALONG THE WEST BOUNDARY OF SAID TRACT 78, NORTH 0°25' WEST, 23.22 CHAINS TO THE PLACE OF BEGINNING.

EXCEPTING THEREFROM ALL THAT PORTION CONVEYED TO THE COUNTY OF SONOMA, BY DEED RECORDED JUNE 25, 1969, IN BOOK 2402, PAGE 243, OF OFFICIAL RECORDS.

022-300-007-000

EXHIBIT "B"

LAND CONSERVATION PLAN

This Land Conservation Plan is made by and between Joseph Eddy Tresch ("Owner(s)") and the County of Sonoma, a political subdivision of the State of California ("County") and is hereby incorporated by reference into the Land Conservation Contract to which it is attached as though fully set forth therein ("Contract").

1. **PURPOSE.** The purpose of this Land Conservation Plan is to identify the approximate location and acreage of designated uses to which the Subject Property is or may be used during the term of the Land Conservation Contract consistent with the terms of the Land Conservation Contract, the Sonoma County Uniform Rules for Agricultural Preserves and Farmland Security Zones ("Uniform Rules"), and the California Land Conservation Act (Government Code section 51200 et seq.), as they now exist, or as they may be amended from time to time.

2. **DEFINITIONS.**

- a. "Subject Property," shall have the same meaning as the term "Subject Property," as used in the Contract.
- b. "Prime Agricultural Use," means the use of "Prime Agricultural Land," for one or more "Agricultural Use," as those phrases are defined in the Uniform Rules.
- c. "Non-Prime Agricultural Use," means the use of "Non-prime Agricultural Land," for one or more "Agricultural Use," as those phrases are defined in the Uniform Rules.
- d. "Open Space Use," means the use of "Open Space Land for an "Open Space Use," as those phrases are defined in the Uniform Rules.
- e. "Compatible Use," shall have the same meaning as the term "Compatible Use," as used in the Uniform Rules.
- f. "Undesignated Area," means portion of land under the Contract that is vacant and potentially available for any qualifying agricultural and/or compatible use, consistent with the terms of the Contract, the Uniform Rules, and the Land Conservation Act, as they now exist or as they may be amended from time to time. Use of the "Undesignated Area," for agricultural or compatible use requires amendment of this Land Conservation Plan.

3. **DESIGNATED LAND USES.** Owner(s) agree to manage and maintain the Subject Property in a manner that ensures that the following designated uses will conform to the identified acreage and location at all times during the term of the Contract and any extensions

thereof. Any proposed change to a designated use, acreage, and/or location, requires amendment of this Land Conservation Plan.

Designated Use	Acreage	Location
PRIME AGRICULTURAL USE(S):	0.0 acres	See Site Plan
NON-PRIME AGRICULTURAL USE(S):	40.92 acres	See Site Plan
COMPATIBLE USE(S):	0.95 acres	See Site Plan
UNDESIGNATED AREA:	0.00 acres	See Site Plan
TOTAL:		41.87 acres

4. SITE PLAN. A site plan showing the location of the designated uses described in paragraph 3, above, is attached and incorporated by reference into this Land Conservation Plan, as **EXHIBIT C**. Any proposed change to the Site Plan requires amendment of this Land Conservation Plan.

5. AMENDMENT TO LAND CONSERVATION PLAN.

a. Any change to the acreage or location of the designated uses described in paragraph 3, above, requires written amendment to this Land Conservation Plan, consistent with the Land Conservation Contract, Uniform Rules, and Land Conservation Act, as they now exist or as they may be amended from time to time.

b. Owner(s), or Owner(s) predecessor(s) in interest, may apply to the Permit and Resource Management Department (PRMD) for an amendment of this Land Conservation Plan. With the approval of the Director of PRMD, Owner(s) or Owner(s)' predecessor in interest may designate an agent to file an application for amendment of this Land Conservation Plan on their behalf.

c. The Board of Supervisors, or its designee, shall consider and decide all requests to amend this Land Conservation Plan.

d. All amendments to this Land Conservation Plan are deemed automatically incorporated into the Land Conservation Contract to which it applies, upon approval by the Board of Supervisors or its designee, and upon recordation of the executed amendment with the Sonoma County Recorder's Office.

e. For purposes of property tax assessment, any amendment to the Land Conservation Plan or Land Conservation Contract will be recognized by the Sonoma County Assessor's Office on the January 1st lien date of the year following the year in which the amendment is recorded, consistent with Revenue and Taxation Code sec. 430.5.

6. BREACH. Failure to conform to this Land Conservation Plan is a breach of the Land Conservation Contract to which it is attached and incorporated by reference.

AGREEMENT AND STATEMENT BY OWNER(S):

I/we agree to comply with the provisions of this Land Conservation Plan, as it now exists or as it may be amended from time to time, for the duration of the Land Conservation Contract to which it is attached and incorporated by reference, including any and all renewals or extension of the Land Conservation Contract.

X Joseph Tresch
Name: Joseph Eddy Tresch
Title: OWNER

11/19/24
Date

-----County Use Only-----

COUNTY OF SONOMA:
BOARD OF SUPERVISORS or DESIGNEE OF BOARD OF SUPERVISORS

Approved on

ATTEST:
Christina M. Rivera, Clerk

COUNTY OF SONOMA

By: _____
Noelle Francis
Deputy Clerk of the Board

By: _____
David Rabbitt, Second District
Chair, Board of Supervisors

NOTE: Acknowledgments must be attached.

CALIFORNIA ACKNOWLEDGMENT

CIVIL CODE § 1189

A notary public or other officer completing this certificate verifies only the identity of the individual who signed the document to which this certificate is attached, and not the truthfulness, accuracy, or validity of that document.


State of California

County of Sonoma }

On 11/19/2024 before me, Jacqueline Piazza, Notary Public
Date Here Insert Name and Title of the Officer

personally appeared Joseph E. Tresch
Name(s) of Signer(s)

who proved to me on the basis of satisfactory evidence to be the person(s) whose name(s) is/are subscribed to the within instrument and acknowledged to me that he/she/they executed the same in his/her/their authorized capacity(ies), and that by his/her/their signature(s) on the instrument the person(s), or the entity upon behalf of which the person(s) acted, executed the instrument.



I certify under PENALTY OF PERJURY under the laws of the State of California that the foregoing paragraph is true and correct.

WITNESS my hand and official seal.

Signature Jacqueline Piazza
Signature of Notary Public

Place Notary Seal and/or Stamp Above

OPTIONAL

Completing this information can deter alteration of the document or fraudulent reattachment of this form to an unintended document.

Description of Attached Document

Title or Type of Document: land conservation contract

Document Date: 11/19/2024 Number of Pages: 11

Signer(s) Other Than Named Above: _____

Capacity(ies) Claimed by Signer(s)

Signer's Name: _____

Corporate Officer – Title(s): _____

Partner – Limited General

Individual Attorney in Fact

Trustee Guardian or Conservator

Other: _____

Signer is Representing: _____

Signer's Name: _____

Corporate Officer – Title(s): _____

Partner – Limited General

Individual Attorney in Fact

Trustee Guardian or Conservator

Other: _____

Signer is Representing: _____

022-300-009

022-300-006



022-300-005

Valley Ford Rd

1.

3.

4.

2.

5.

10

6.

9

7.

8.

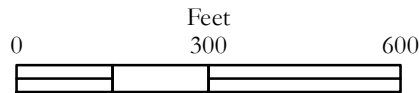
Dairy Grazing:
40.92 acres

Compatible Use
Area: 0.95 Ac.

Lands of Tresch
2020-092444
022-300-007
41.87 Ac.



1 inch = 300 feet



022-060-022

Primary Layers

- 022-300-007
- Compatible Use
- Adjoiners
- Roads
- Buildings
- Paved Area
- Tank & Pump
- Well

TOTAL PARCEL SIZE	41.87 Ac.
GRAZING OPERATION	40.92 Ac.
<i>SUPPORTING STRUCTURES</i> *	0.31 Ac.
1-3. Barn, unused	1,800sf
4. Barn, hay/equipment	2,100sf
5. Barn, livestock	1,800sf
6. Shed, general storage	800sf
7. Shed, tractor storage	1,980sf
8. Barn, equip. storage	1,680sf
COMPATIBLE USE AREA	0.95 Ac.
9. Primary residence	x1
10. Detached 2-car garage	x1

* included in 40.92-acre operation area

**Lands of Tresch
Williamson Act
8495 Valley Ford Road
Petaluma, CA 94952**



RAY CARLSON
AND ASSOCIATES, INC.
Mapping for a Better World™
SURVEYING • MAPPING • GIS • CONSULTING
411 RUSSELL AVENUE SANTA ROSA, CALIFORNIA 95403
(707) 528-7649 • RCMAPS.COM
© 2015 Ray Carlson and Associates, Inc.

APN 022-300-007 JOB 2022-017