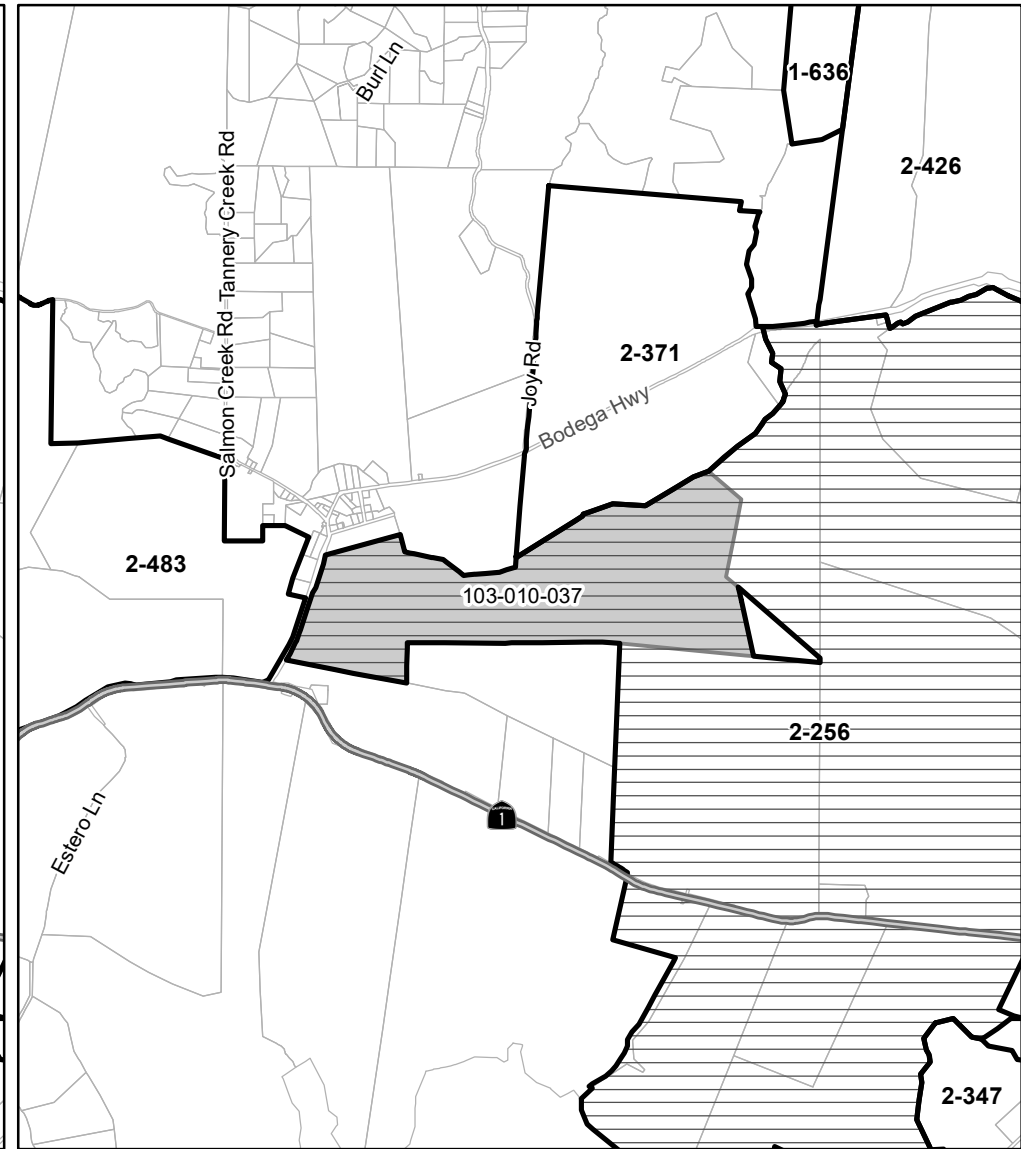
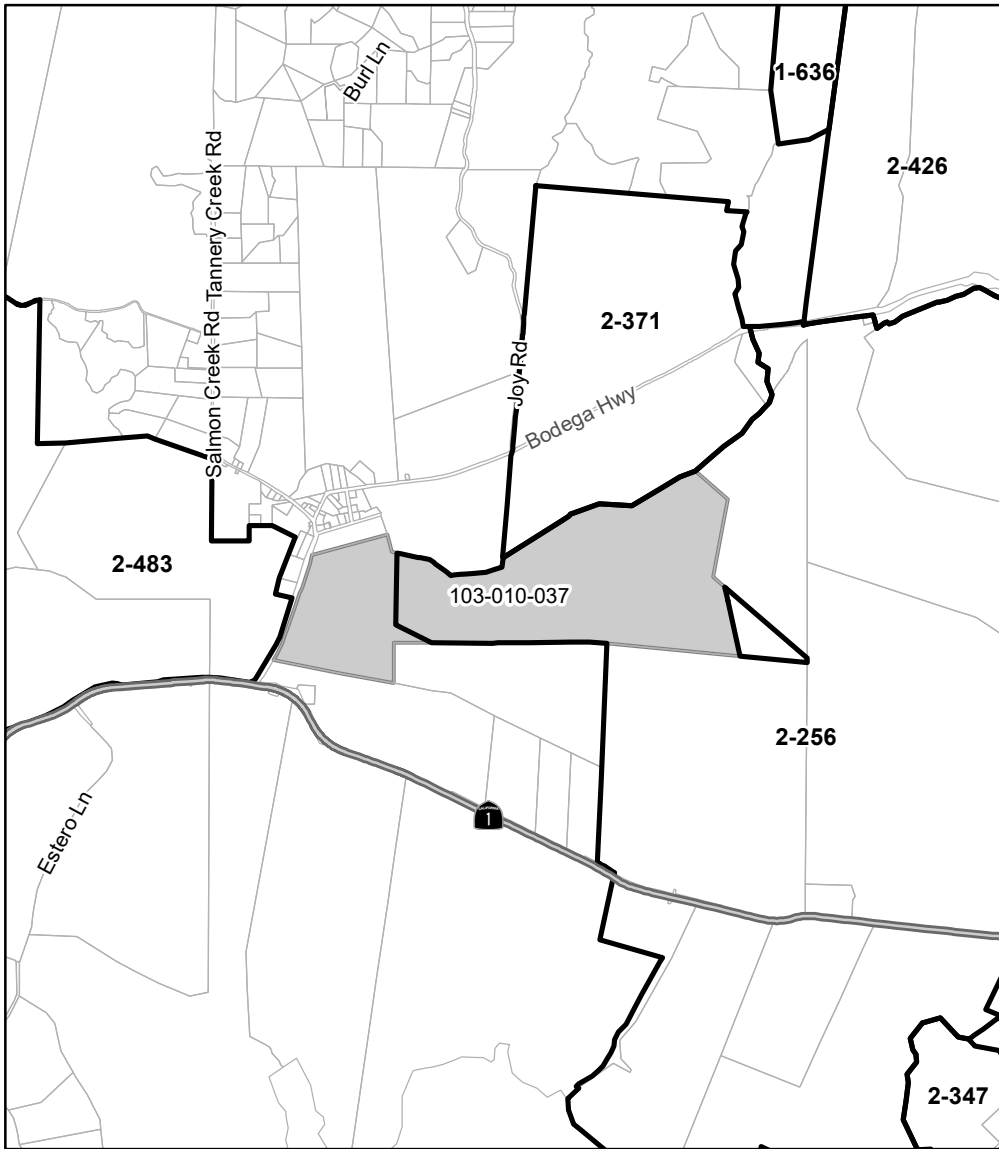









Existing Agricultural Preserve Area

Proposed Agricultural Preserve Area



| | | | |
|---|--|---|--|
|   1 inch equals 3,500 feet | Agricultural Preserve Amendment Data  Subject Area and/or Parcel  Existing Agricultural Preserve Boundary  Proposed Agricultural Preserve Boundary - Expand 2-256 [395.64 Ac] | Basemap Data  Parcel | File: AGP22-0007 APN: 103-010-037 Resolution No.: TBD Adopted Date: TBD Attachment A |
| |  | | Agricultural Preserve Expansion County of Sonoma Permit and Resource Management Department 2550 Ventura Avenue, Santa Rosa, California 95403  |