











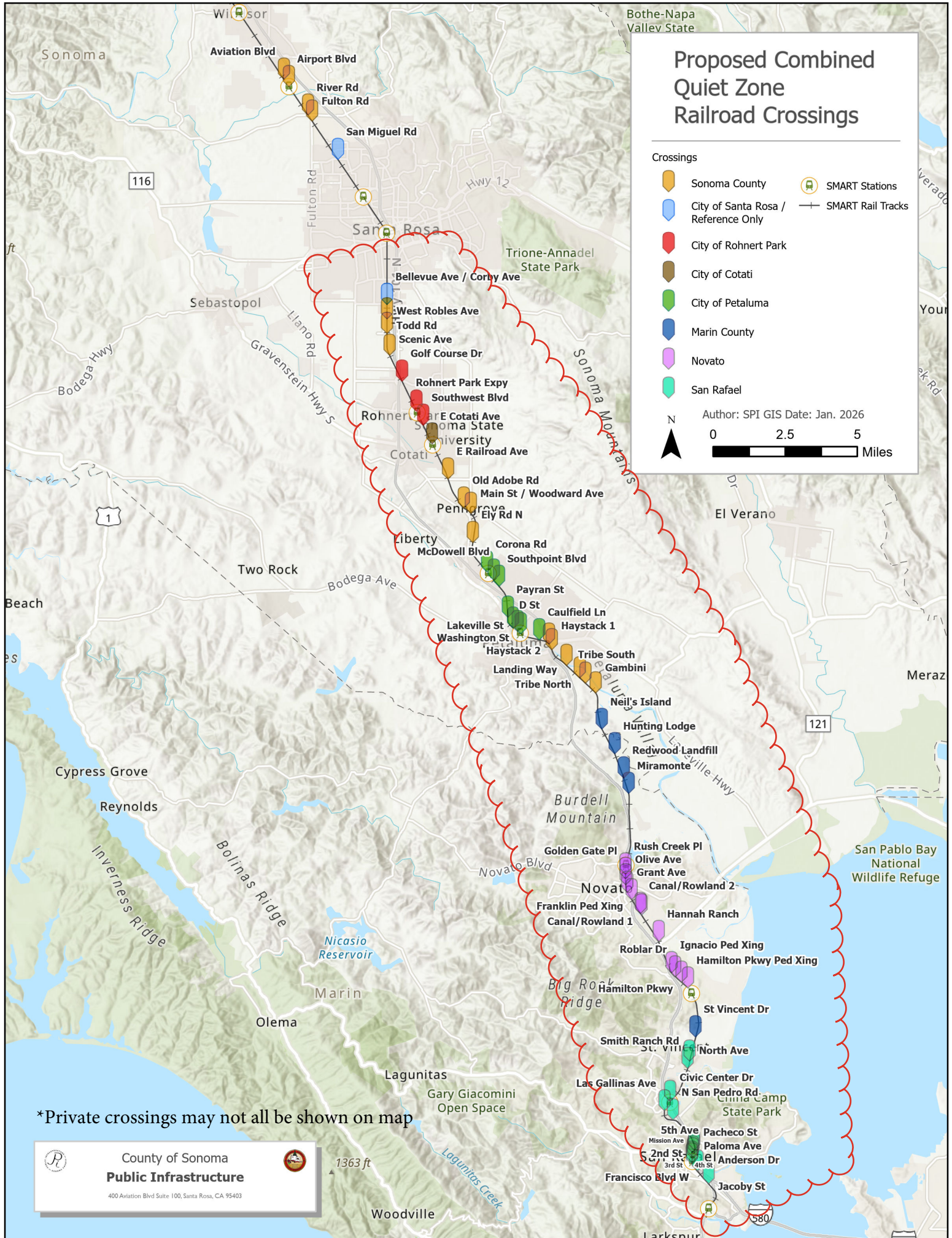
Proposed Combined Quiet Zone Railroad Crossings

Crossings


-  Sonoma County
-  City of Santa Rosa / Reference Only
-  City of Rohnert Park
-  City of Cotati
-  City of Petaluma
-  Marin County
-  Novato
-  San Rafael
-  SMART Stations
-  SMART Rail Tracks

Author: SPI GIS Date: Jan. 2026

0 2.5 5 Miles



*Private crossings may not all be shown on map



County of Sonoma
Public Infrastructure

400 Aviation Blvd Suite 100, Santa Rosa, CA 95403

1363 ft