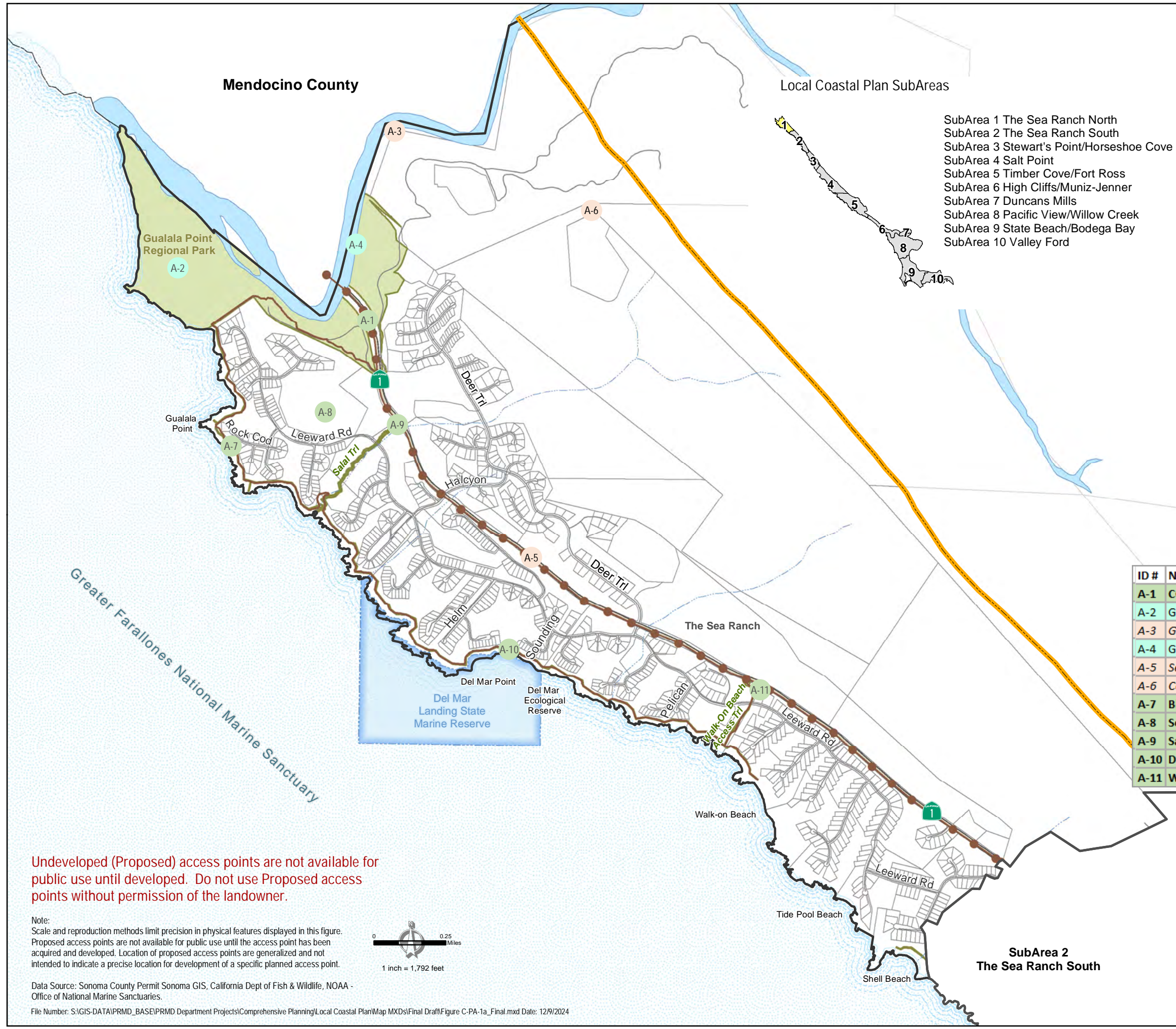


Sonoma County Local Coastal Plan Public Access



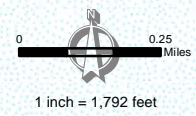
- Local Coastal Plan SubAreas
- SubArea 1 The Sea Ranch North
 - SubArea 2 The Sea Ranch South
 - SubArea 3 Stewart's Point/Horseshoe Cove
 - SubArea 4 Salt Point
 - SubArea 5 Timber Cove/Fort Ross
 - SubArea 6 High Cliffs/Muniz-Jenner
 - SubArea 7 Duncans Mills
 - SubArea 8 Pacific View/Willow Creek
 - SubArea 9 State Beach/Bodega Bay
 - SubArea 10 Valley Ford

- Greater Farallones National Marine Sanctuary
- State Marine Protected Area
- California Coastal Trail (CCT)**
 - Existing
 - Undetermined Location
 - Other Trails
- Access Point/Trailhead**
 - Existing
 - Existing/Proposed
 - Proposed
- Base Map Layers**
 - Coastal SubArea
 - Park/Public Land
 - Parcel
 - Coastal Zone Boundary
 - Highway
 - Road
 - Perennial Stream
 - Intermittent Stream

ID #	NAME	NOTES
A-1	CCT: The Sea Ranch North	Existing
A-2	Gualala Point Regional Park	Existing/Proposed
A-3	Gualala Point Park Expansion	Proposed
A-4	Gualala River Water Trail	Existing/Proposed
A-5	Sea Ranch Bikeway	Proposed
A-6	Coastal Ridge Trail	Proposed
A-7	Blufftop Sea Ranch Access Trail	Existing
A-8	Sea Ranch Recreation Facilities	Existing - Private Facilities
A-9	Salal Sea Ranch Access Trail	Existing
A-10	Del Mar Landing Ecological Reserve	Existing
A-11	Walk-On Beach Sea Ranch Access Trail	Existing

Undeveloped (Proposed) access points are not available for public use until developed. Do not use Proposed access points without permission of the landowner.

Note:
Scale and reproduction methods limit precision in physical features displayed in this figure. Proposed access points are not available for public use until the access point has been acquired and developed. Location of proposed access points are generalized and not intended to indicate a precise location for development of a specific planned access point.



Data Source: Sonoma County Permit Sonoma GIS, California Dept of Fish & Wildlife, NOAA - Office of National Marine Sanctuaries.

File Number: S:\GIS-DATA\PRMD_BASE\PRMD Department Projects\Comprehensive Planning\Local Coastal Plan\Map MXDs\Final Draft\Figure C-PA-1a_Final.mxd Date: 12/9/2024

**FIGURE C-PA-1a
Public Access
SubArea 1
The Sea Ranch North**

Permit and Resource Management Department
2550 Ventura Avenue, Santa Rosa, California 95403
707-565-1900 FAX 707-565-1103

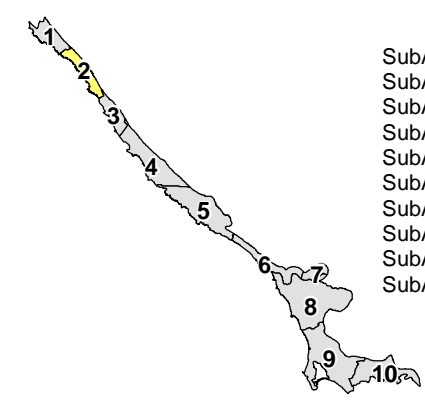


Sonoma County Local Coastal Plan Public Access

- Greater Farallones National Marine Sanctuary
- State Marine Protected Area
- California Coastal Trail (CCT)**
 - Existing
 - Planned
 - Undetermined Location
 - Other Trails
- Access Point/Trailhead**
 - Existing
 - Existing/Proposed
 - Proposed
- Base Map Layers**
 - Coastal SubArea
 - Parcel
 - Coastal Zone Boundary
 - Highway
 - Road
 - Perennial Stream
 - Intermittent Stream

ID #	NAME	NOTES
B-1	CCT: The Sea Ranch South	Proposed
B-2	Sea Ranch Bikeway	Proposed
B-3	Coastal Ridge Trail	Proposed
B-4	Shell Beach Sea Ranch Access Trail	Existing
B-5	Stengel Beach Sea Ranch Access Trail	Existing
B-6	Sea Ranch Recreation Facilities	Existing - Private Facilities
B-7	Pebble Beach Sea Ranch Access Trail	Existing
B-8	Black Point Sea Ranch Access Trail	Existing/Proposed
B-9	Black Point Loop Trail	Proposed
B-10	Black Point Connector Trail	Proposed

Local Coastal Plan SubAreas



- SubArea 1 The Sea Ranch North
- SubArea 2 The Sea Ranch South
- SubArea 3 Stewart's Point/Horseshoe Cove
- SubArea 4 Salt Point
- SubArea 5 Timber Cove/Fort Ross
- SubArea 6 High Cliffs/Muniz-Jenner
- SubArea 7 Duncans Mills
- SubArea 8 Pacific View/Willow Creek
- SubArea 9 State Beach/Bodega Bay
- SubArea 10 Valley Ford

Undeveloped (Proposed) access points are not available for public use until developed. Do not use Proposed access points without permission of the landowner.

Note:
Scale and reproduction methods limit precision in physical features displayed in this figure. Proposed access points are not available for public use until the access point has been acquired and developed. Location of proposed access points are generalized and not intended to indicate a precise location for development of a specific planned access point.

Data Source: Sonoma County Permit Sonoma GIS, California Dept of Fish & Wildlife, NOAA - Office of National Marine Sanctuaries

File Number: S:\GIS-DATA\PRMD_BASE\PRMD Department Projects\Comprehensive Planning\Local Coastal Plan\Map MXDs\Final Draft\Figure C-PA-1b_Final.mxd Date: 12/9/2024














**FIGURE C-PA-1b
Public Access
SubArea 2
The Sea Ranch South**

Permit and Resource Management Department
2550 Ventura Avenue, Santa Rosa, California 95403
707-565-1900 FAX 707-565-1103



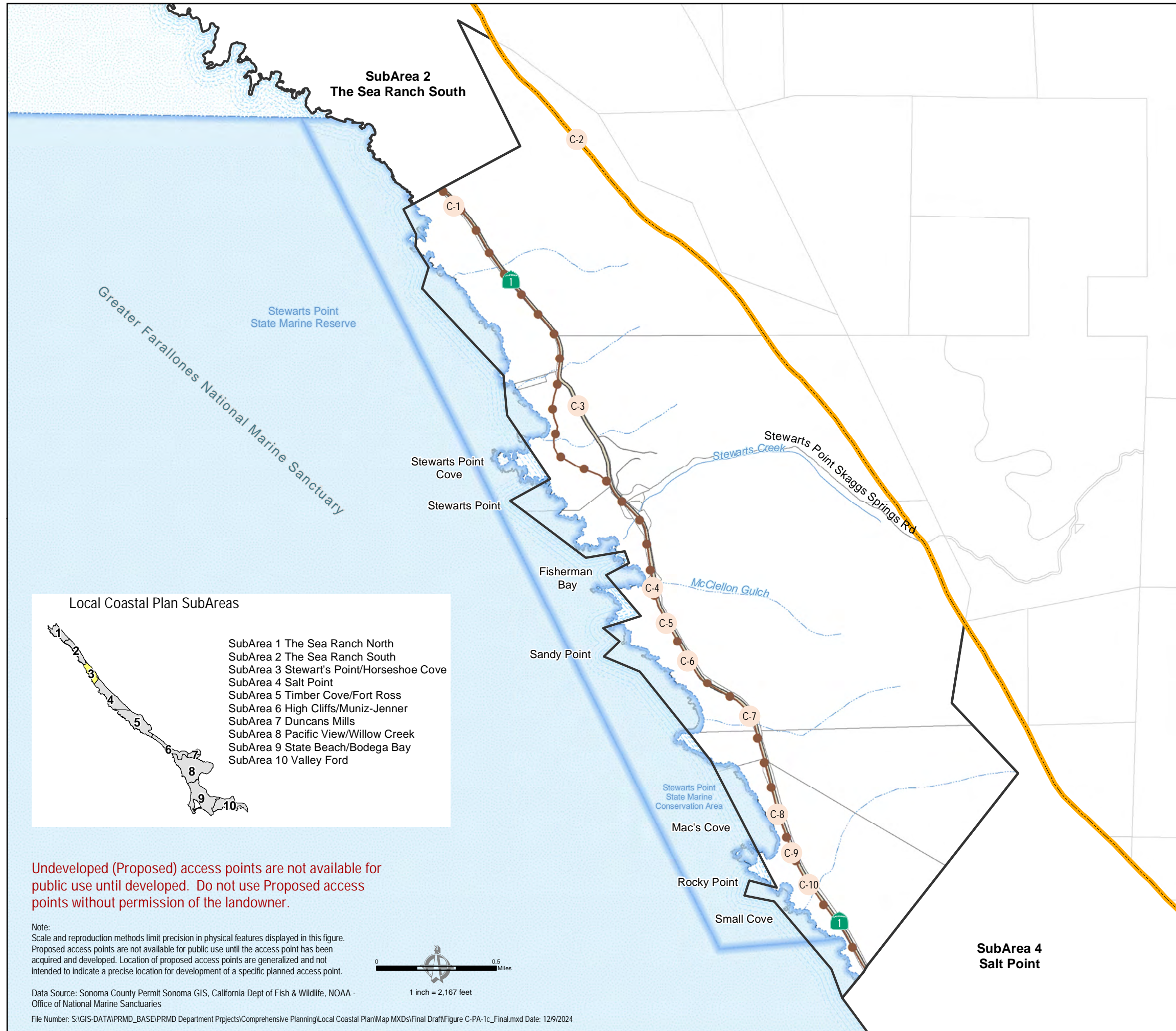
Sonoma County Local Coastal Plan Public Access

- Greater Farallones National Marine Sanctuary 
- State Marine Protected Area 
- California Coastal Trail (CCT)**
- Undetermined Location 
- Access Point/Trailhead**
- Proposed 
- Base Map Layers**
- Coastal SubArea 
- Parcel 
- Coastal Zone Boundary 
- Highway 
- Road 
- Perennial Stream 
- Intermittent Stream 

ID #	NAME	NOTES
C-1	CCT: The Sea Ranch to Salt Point	Proposed
C-2	Coastal Ridge Trail	Proposed
C-3	Stewarts Point Ranch & Cove	Proposed
C-4	N. Red Box Access: Fisherman Bay	Proposed
C-5	N. Red Box Access: Sandy Point	Proposed
C-6	N. Red Box Access: Unnamed Trail	Proposed
C-7	N. Red Box Access: Unnamed Gulch	Proposed
C-8	S. Red Box Access: Mac's Cove	Proposed
C-9	S. Red Box Access: Rocky Point	Proposed
C-10	S. Red Box Access: Small Cove	Proposed

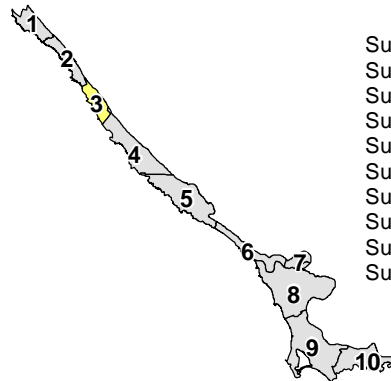
**FIGURE C-PA-1c
Public Access
SubArea 3
Stewarts Point/Horseshoe Cove**

Permit and Resource Management Department
2550 Ventura Avenue, Santa Rosa, California 95403
707-565-1900 FAX 707-565-1103



Local Coastal Plan SubAreas

- SubArea 1 The Sea Ranch North
- SubArea 2 The Sea Ranch South
- SubArea 3 Stewart's Point/Horseshoe Cove
- SubArea 4 Salt Point
- SubArea 5 Timber Cove/Fort Ross
- SubArea 6 High Cliffs/Muniz-Jenner
- SubArea 7 Duncans Mills
- SubArea 8 Pacific View/Willow Creek
- SubArea 9 State Beach/Bodega Bay
- SubArea 10 Valley Ford








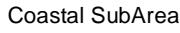
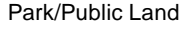

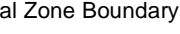
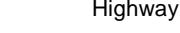

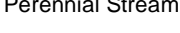
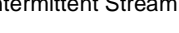


Undeveloped (Proposed) access points are not available for public use until developed. Do not use Proposed access points without permission of the landowner.

Note:
Scale and reproduction methods limit precision in physical features displayed in this figure.
Proposed access points are not available for public use until the access point has been acquired and developed. Location of proposed access points are generalized and not intended to indicate a precise location for development of a specific planned access point.

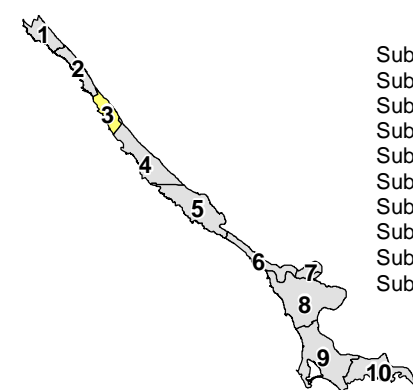


Sonoma County Local Coastal Plan Public Access

- Greater Farallones National Marine Sanctuary 
- State Marine Protected Area 
- California Coastal Trail (CCT)**
 - Existing 
 - Planned 
 - Undetermined Location 
- Access Point/Trailhead**
 - Existing 
 - Proposed 
- Base Map Layers**
 - Coastal SubArea 
 - Park/Public Land 
 - Parcel 
 - Coastal Zone Boundary 
 - Highway 
 - Road 
 - Perennial Stream 
 - Intermittent Stream 

ID #	NAME	NOTES
D-1	CCT: Kashia Reserve to Ocean Cove	Proposed
D-2	Kashia Coastal Reserve Coastal Trail	Proposed
D-3	Salt Point State Park	Existing
D-4	Horseshoe Cove and Horseshoe Point	Existing
D-5	Deadman Gulch	Existing
D-6	Kruse Ranch Buildings	Proposed
D-7	Fisk Mill Cove	Existing
D-8	Kruse Rhododendron Natural Reserve	Existing
D-9	Stump Beach	Existing
D-10	Gerstle Cove	Existing

Local Coastal Plan SubAreas



- SubArea 1 The Sea Ranch North
- SubArea 2 The Sea Ranch South
- SubArea 3 Stewart's Point/Horseshoe Cove
- SubArea 4 Salt Point
- SubArea 5 Timber Cove/Fort Ross
- SubArea 6 High Cliffs/Muniz-Jenner
- SubArea 7 Duncans Mills
- SubArea 8 Pacific View/Willow Creek
- SubArea 9 State Beach/Bodega Bay
- SubArea 10 Valley Ford

Undeveloped (Proposed) access points are not available for public use until developed. Do not use Proposed access points without permission of the landowner.

Note:
Scale and reproduction methods limit precision in physical features displayed in this figure. Proposed access points are not available for public use until the access point has been acquired and developed. Location of proposed access points are generalized and not intended to indicate a precise location for development of a specific planned access point.



1 inch = 3,333 feet

Data Source: Sonoma County Permit Sonoma GIS, California Dept of Fish & Wildlife, NOAA - Office of National Marine Sanctuaries

File Number: S:\GIS-DATA\PRMD_BASE\PRMD Department Projects\Comprehensive Planning\Local Coastal Plan\Map MXDs\Final Draft\Figure C-PA-1d_Final.mxd Date: 12/9/2024

**FIGURE C-PA-1d
Public Access
SubArea 4
Salt Point**
















Permit and Resource Management Department

2550 Ventura Avenue, Santa Rosa, California 95403
707-565-1900 FAX 707-565-1103



SubArea 5
Timber Cove/Fort Ross

Sonoma County Local Coastal Plan Public Access

- Greater Farallones National Marine Sanctuary 
- State Marine Protected Area 
- California Coastal Trail (CCT)**
 - Existing 
 - Planned 
 - Undetermined Location 
- Access Point/Trailhead**
 - Existing 
 - Proposed 
- Base Map Layers**
 - Coastal SubArea 
 - Park/Public Land 
 - Parcel 
 - Coastal Zone Boundary 
 - Highway 
 - Road 
 - Perennial Stream 
 - Intermittent Stream 

ID #	NAME	NOTES
E-1	CCT: Ocean Cove to Fort Ross State Park	Proposed
E-2	Ocean Cove Access & Boat Launch	Existing - Private Facilities
E-3	Ocean Cove to Stillwater Cove Trail	Proposed
E-4	Stillwater Cove Regional Park	Existing
E-5	North Terrace & Coastal Access Trails	Existing
E-6	Stillwater Cove Access & Boat Launch	Existing
E-7	Pocket Cove	Proposed
E-8	Timber Cove Access Easements	Existing
E-9	Timber Cove Connection Trail	Proposed
E-10	Timber Cove Inn Coastal Access	Proposed
E-11	Timber Cove Inn – Bufano Statue	Existing
E-12	Timber Cove Boat Landing & Camp	Existing
E-13	Fort Ross Area – Offers to Dedicate	Proposed
E-14	Fort Ross State Historic Park	Existing
E-15	Windermere Point	Existing
E-16	Kolmer Gulch	Existing
E-17	Call Ranch	Existing
E-18	Reef Campground	Existing
E-19	South Reef	Existing
E-20	Cardiacs Trail	Existing

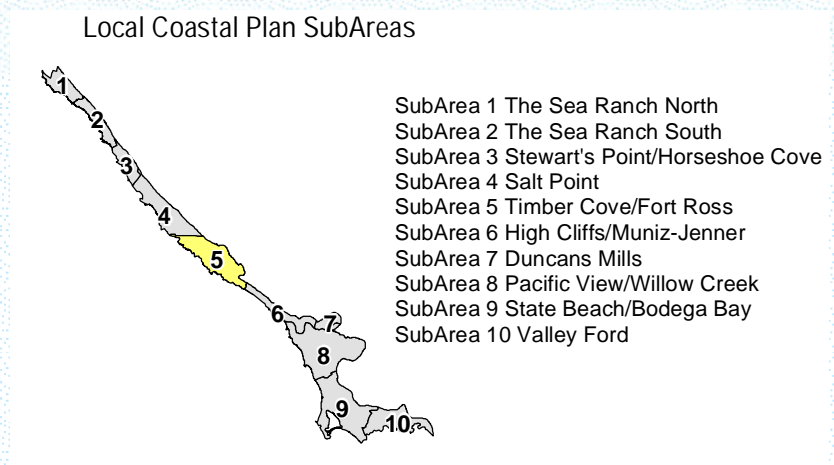
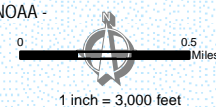
Undeveloped (Proposed) access points are not available for public use until developed. Do not use Proposed access points without permission of the landowner.

Note:
Scale and reproduction methods limit precision in physical features displayed in this figure. Proposed access points are not available for public use until the access point has been acquired and developed. Location of proposed access points are generalized and not intended to indicate a precise location for development of a specific planned access point.

Data Source: Sonoma County Permit Sonoma GIS, California Dept of Fish & Wildlife, NOAA - Office of National Marine Sanctuaries

Stillwater Cove* = location per County of Sonoma
Stillwater Cove** = location per U.S. Geological Survey Map

File Number: S:\GIS-DATA\PRMD_BASE\PRMD Department Projects\Comprehensive Planning\Local Coastal Plan\Map MXDs\Final Draft\Figure C-PA-1e_Final.mxd Date: 12/9/2024



**FIGURE C-PA-1e
Public Access
SubArea 5
Timber Cove/Fort Ross**

Permit and Resource Management Department
















2550 Ventura Avenue, Santa Rosa, California 95403
707-565-1900 FAX 707-565-1103

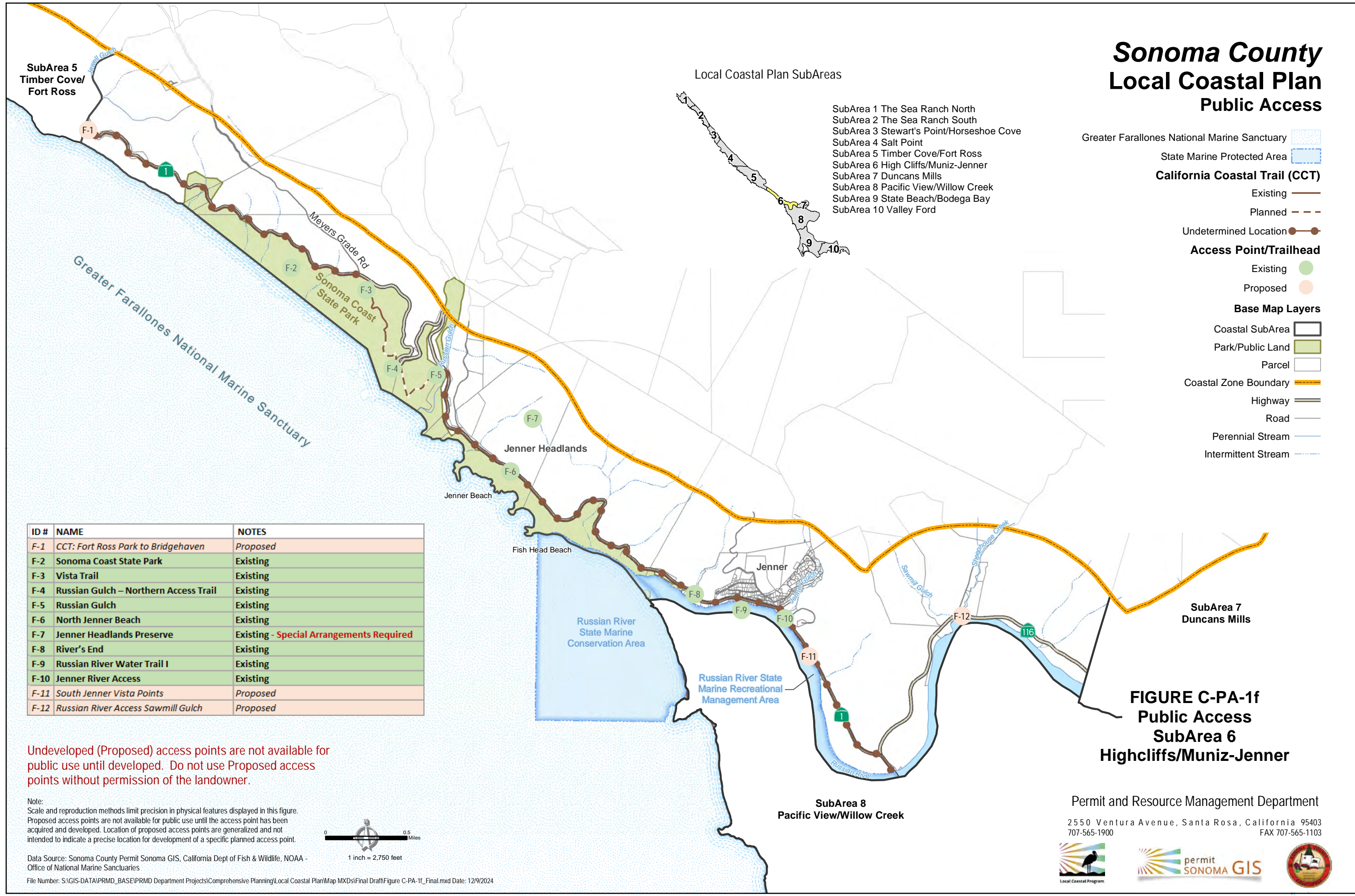
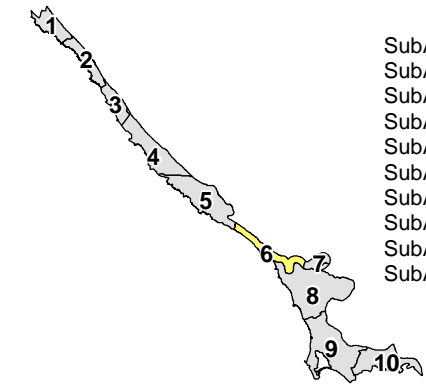


Sonoma County Local Coastal Plan Public Access

Local Coastal Plan SubAreas

- SubArea 1 The Sea Ranch North
- SubArea 2 The Sea Ranch South
- SubArea 3 Stewart's Point/Horseshoe Cove
- SubArea 4 Salt Point
- SubArea 5 Timber Cove/Fort Ross
- SubArea 6 High Cliffs/Muniz-Jenner
- SubArea 7 Duncans Mills
- SubArea 8 Pacific View/Willow Creek
- SubArea 9 State Beach/Bodega Bay
- SubArea 10 Valley Ford

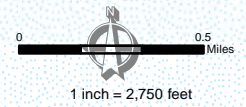
- Greater Farallones National Marine Sanctuary 
- State Marine Protected Area 
- California Coastal Trail (CCT)**
 - Existing 
 - Planned 
 - Undetermined Location 
- Access Point/Trailhead**
 - Existing 
 - Proposed 
- Base Map Layers**
 - Coastal SubArea 
 - Park/Public Land 
 - Parcel 
 - Coastal Zone Boundary 
 - Highway 
 - Road 
 - Perennial Stream 
 - Intermittent Stream 



ID #	NAME	NOTES
F-1	CCT: Fort Ross Park to Bridgehaven	Proposed
F-2	Sonoma Coast State Park	Existing
F-3	Vista Trail	Existing
F-4	Russian Gulch – Northern Access Trail	Existing
F-5	Russian Gulch	Existing
F-6	North Jenner Beach	Existing
F-7	Jenner Headlands Preserve	Existing - Special Arrangements Required
F-8	River's End	Existing
F-9	Russian River Water Trail I	Existing
F-10	Jenner River Access	Existing
F-11	South Jenner Vista Points	Proposed
F-12	Russian River Access Sawmill Gulch	Proposed

Undeveloped (Proposed) access points are not available for public use until developed. Do not use Proposed access points without permission of the landowner.

Note:
Scale and reproduction methods limit precision in physical features displayed in this figure.
Proposed access points are not available for public use until the access point has been acquired and developed. Location of proposed access points are generalized and not intended to indicate a precise location for development of a specific planned access point.



Data Source: Sonoma County Permit Sonoma GIS, California Dept of Fish & Wildlife, NOAA - Office of National Marine Sanctuaries

File Number: S:\GIS-DATA\PRMD_BASE\PRMD Department Projects\Comprehensive Planning\Local Coastal Plan\Map MXDs\Final Draft\Figure C-PA-1f_Final.mxd Date: 12/9/2024

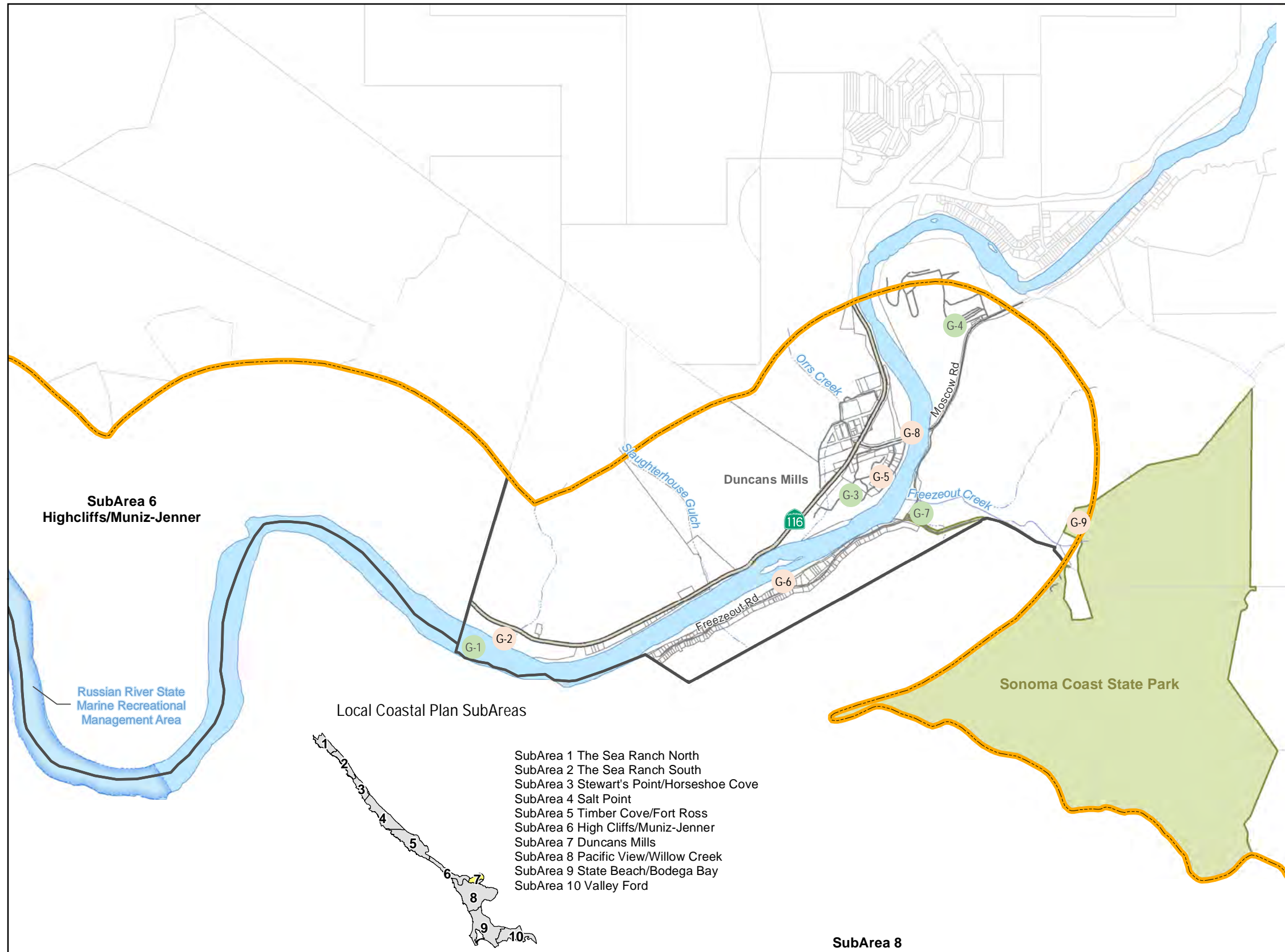
**FIGURE C-PA-1f
Public Access
SubArea 6
Highcliffs/Muniz-Jenner**

Permit and Resource Management Department
2550 Ventura Avenue, Santa Rosa, California 95403
707-565-1900 FAX 707-565-1103



Sonoma County Local Coastal Plan Public Access

- State Marine Protected Area
- Access Point/Trailhead**
 - Existing
 - Proposed
- Base Map Layers**
 - Coastal SubArea
 - Park/Public Land
 - Parcel
 - Coastal Zone Boundary
 - Highway
 - Road
 - Perennial Stream
 - Intermittent Stream



ID #	NAME	NOTES
G-1	Russian River Water Trail II	Existing
G-2	Lower Russian River Beach Access	Proposed
G-3	Duncans Mills Campground	Existing - Private Facilities
G-4	Casini Family Ranch Campground	Existing - Private Facilities
G-5	Steelhead Boulevard River Access	Proposed
G-6	Freezeout Road River Access	Proposed
G-7	Willow Creek – Freezeout Access	Existing
G-8	Duncans Mills River Access	Proposed
G-9	Monte Rio – Willow Creek Trail	Proposed

**FIGURE C-PA-1g
Public Access
SubArea 7
Duncans Mills**

Undeveloped (Proposed) access points are not available for public use until developed. Do not use Proposed access points without permission of the landowner.

Note:
Scale and reproduction methods limit precision in physical features displayed in this figure.
Proposed access points are not available for public use until the access point has been acquired and developed. Location of proposed access points are generalized and not intended to indicate a precise location for development of a specific planned access point.

Data Source: Sonoma County Permit Sonoma GIS, California Dept of Fish & Wildlife, NOAA - Office of National Marine Sanctuaries

Author: PRMD File Number: S:\GIS-DATA\PRMD_BASE\PRMD Department Projects\Comprehensive Planning\Local Coastal Plan\Map MXDs\Final Draft\Figure C-PA-1g_Final.mxd Date: 12/9/2024

Permit and Resource Management Department

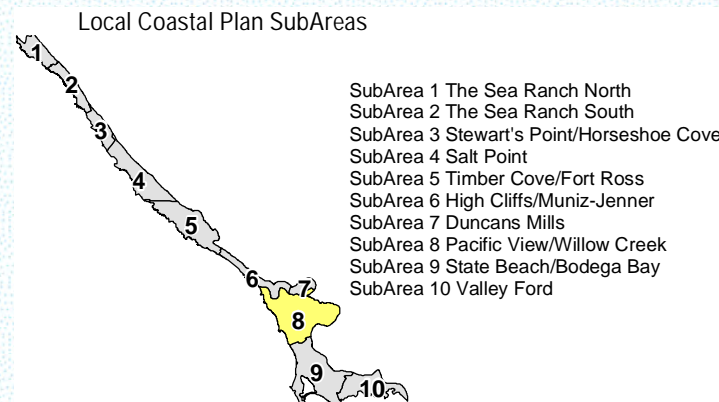
2550 Ventura Avenue, Santa Rosa, California 95403
707-565-1900 FAX 707-565-1103



Sonoma County Local Coastal Plan Public Access


ID #	NAME	NOTES
H-1	Russian River Water Trail III	Existing
H-2	Sonoma Coast State Park Unit	Existing
H-3	Penny Island	Existing
H-4	Goat Rock Russian River Access	Existing
H-5	Goat Rock Ocean Access	Existing
H-6	Blind Beach	Existing
H-7	CCT: Bridgehaven to Carmet	Existing
H-8	Bridgehaven Boat Launch	Existing - Private Facilities
H-9	Willow Creek Area	Existing
H-10	Willow Creek Rd. Russian River Access	Existing
H-11	Willow Creek Environmental Camp	Existing
H-12	Monte Rio - Willow Creek Trail	Proposed
H-13	Dr. Joseph Memorial Trail	Existing
H-14	Wright Hill Regional Park & Open Space Preserve	Existing
H-15	Shell Beach	Existing
H-16	Furlong Gulch	Existing
H-17	Carlevaro Way	Existing
H-18	Wright's Beach	Existing
H-19	Duncan's Landing	Existing
H-20	Duncan's Cove	Existing
H-21	Rock Point	Existing
H-22	Gleason Beach Vista	Existing
H-23	Scotty's Creek Beach Access	Existing
H-24	Scotty's Creek Vista Point	Existing
H-25	North Portuguese Beach	Existing
H-26	Portuguese Beach	Existing

- Greater Farallones National Marine Sanctuary
- State Marine Protected Area
- California Coastal Trail (CCT)
 - Existing
 - Undetermined Location
- Access Point/Trailhead
 - Existing
 - Proposed
- Base Map Layers
 - Coastal SubArea
 - Park/Public Land
 - Parcel
 - Coastal Zone Boundary
 - Highway
 - Road
 - Perennial Stream
 - Intermittent Stream



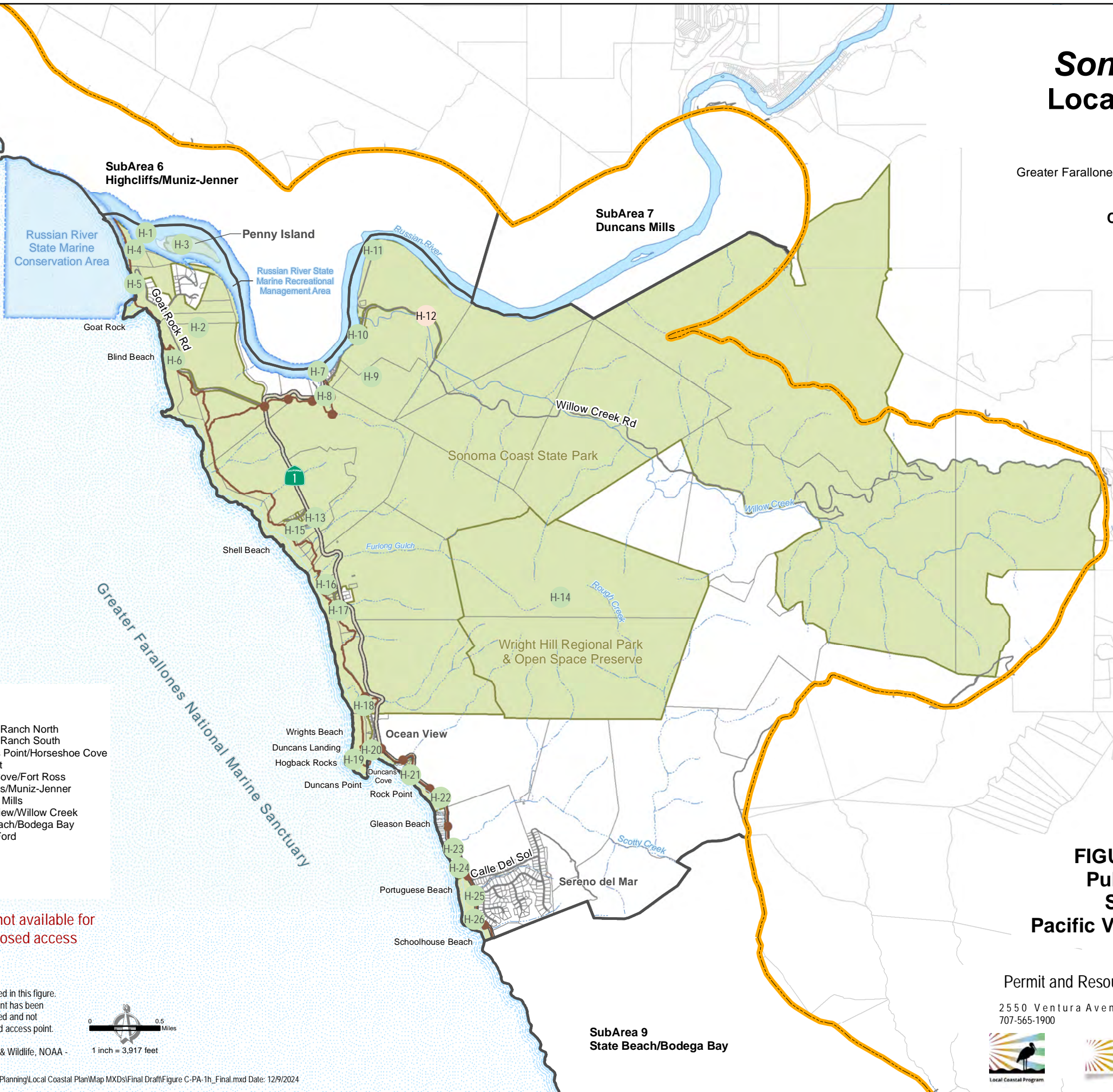
Undeveloped (Proposed) access points are not available for public use until developed. Do not use Proposed access points without permission of the landowner.

Note:
Scale and reproduction methods limit precision in physical features displayed in this figure.
Proposed access points are not available for public use until the access point has been acquired and developed. Location of proposed access points are generalized and not intended to indicate a precise location for development of a specific planned access point.



Data Source: Sonoma County Permit Sonoma GIS, California Dept of Fish & Wildlife, NOAA - Office of National Marine Sanctuaries

File Number: S:\GIS-DATA\PRMD_BASE\PRMD Department Projects\Comprehensive Planning\Local Coastal Plan\Map MXDs\Final Draft\Figure C-PA-1h_Final.mxd Date: 12/9/2024



**FIGURE C-PA-1h
Public Access
SubArea 8
Pacific View/Willow Creek**

Permit and Resource Management Department
2550 Ventura Avenue, Santa Rosa, California 95403
707-565-1900 FAX 707-565-1103



Sonoma County Local Coastal Plan Public Access

ID #	NAME	NOTES
I-1	Sonoma Coast State Park	Existing
I-2	CCT: Carmet to Salmon Creek	Proposed
I-3	Schoolhouse Beach	Existing
I-4	North and South Carmet Beach	Existing
I-5	Marshall Gulch	Existing
I-6	Carrington Ranch Park & Preserve	Existing
I-7	Arched Rock Vista	Existing - Vista Only
I-8	Coleman Beach	Existing
I-9	Miwok Beach	Existing
I-10	No-Name Beach	Existing
I-11	Rabbit Ears Beach	Existing
I-12	North Salmon Creek Beach	Existing
I-13	Bodega Bay to Sebastopol Trail	Proposed
I-14	Salmon Creek Trail	Proposed
I-15	CCT: Salmon Creek to Bodega Harbor	Proposed
I-16	South Salmon Creek Beach	Existing
I-17	Bodega Dunes Campground	Existing
I-18	Bodega Coastal Prairie Trail Property	Existing
I-19	Bodega Marine Reserve & Laboratory	Existing
I-20	Bodega Head	Existing
I-21	Campbell Cove	Existing
I-22	Westside Regional Park	Existing
I-23	Spud Point Marina	Existing
I-24	Mason's Marina	Existing
I-25	Bodega Bay Sport Fishing Center	Existing
I-26	Taylor Tract Trail	Proposed
I-27	Central Bodega Bay	Existing
I-28	Bodega Harbor Yacht Club	Existing
I-29	Birdwalk Coastal Access Trail	Existing
I-30	Doran Beach Regional Park	Existing
I-31	Bodega Harbour Golf Course	Existing - Private Facilities
I-32	CCT: Bodega Harbor to Marin County	Proposed
I-33	Pinnacle Gulch Trail	Existing
I-34	Short-Tail Gulch Trail	Existing
I-35	Estero Ranch Preserve	Existing

Undeveloped (Proposed) access points are not available for public use until developed. Do not use Proposed access points without permission of the landowner.

Note:
Scale and reproduction methods limit precision in physical features displayed in this figure.
Proposed access points are not available for public use until the access point has been acquired and developed. Location of proposed access points are generalized and not intended to indicate a precise location for development of a specific planned access point.



Data Source: Sonoma County Permit Sonoma GIS, California Dept of Fish & Wildlife, NOAA - Office of National Marine Sanctuaries
File Number: S:\GIS-DATA\PRMD_BASE\PRMD Department Projects\Comprehensive Planning\Local Coastal Plan\Map MXDs\Final Draft\Figure C-PA-1i_Final.mxd Date: 12/9/2024

- Local Coastal Plan SubAreas
- SubArea 1 The Sea Ranch North
 - SubArea 2 The Sea Ranch South
 - SubArea 3 Stewart's Point/Horseshoe Cove
 - SubArea 4 Salt Point
 - SubArea 5 Timber Cove/Fort Ross
 - SubArea 6 High Cliffs/Muniz-Jenner
 - SubArea 7 Duncans Mills
 - SubArea 8 Pacific View/Willow Creek
 - SubArea 9 State Beach/Bodega Bay
 - SubArea 10 Valley Ford

- Greater Farallones National Marine Sanctuary
- State Marine Protected Area
- California Coastal Trail (CCT)
 - Existing
 - Planned
 - Undetermined Location
- Access Point/Trailhead
 - Existing
 - Proposed
- Base Map Layers
 - Coastal SubArea
 - Park/Public Land
 - Parcel
 - Coastal Zone Boundary
 - Highway
 - Road
 - Perennial Stream
 - Intermittent Stream



**FIGURE C-PA-1i
Public Access
SubArea 9
State Beach/Bodega Bay**

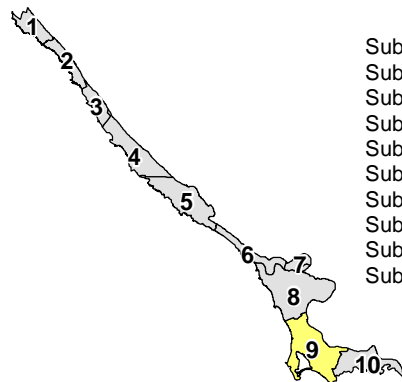
Permit and Resource Management Department
2550 Ventura Avenue, Santa Rosa, California 95403
707-565-1900 FAX 707-565-1103



Sonoma County Local Coastal Plan Public Access

- Greater Farallones National Marine Sanctuary
- State Marine Protected Area
- California Coastal Trail (CCT)**
 - Existing
 - Planned
 - Undetermined Location
- Access Point/Trailhead**
 - Existing
 - Proposed
- Base Map Layers**
 - Coastal SubArea
 - Park/Public Land
 - Parcel
 - Coastal Zone Boundary
 - Natural Coastline
 - Highway
 - Road
 - Perennial Stream
 - Intermittent Stream

Local Coastal Plan SubAreas

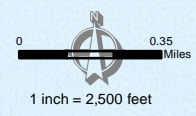


- SubArea 1 The Sea Ranch North
- SubArea 2 The Sea Ranch South
- SubArea 3 Stewart's Point/Horseshoe Cove
- SubArea 4 Salt Point
- SubArea 5 Timber Cove/Fort Ross
- SubArea 6 High Cliffs/Muniz-Jenner
- SubArea 7 Duncans Mills
- SubArea 8 Pacific View/Willow Creek
- SubArea 9 State Beach/Bodega Bay
- SubArea 10 Valley Ford

ID #	NAME	NOTES
I-10	No-Name Beach	Existing
I-11	Rabbit Ears Beach	Existing
I-12	North Salmon Creek Beach	Existing
I-13	Bodega Bay to Sebastopol Trail	Proposed
I-14	Salmon Creek Trail	Proposed
I-15	CCT: Salmon Creek to Bodega Harbor	Proposed
I-16	South Salmon Creek Beach	Existing
I-17	Bodega Dunes Campground	Existing
I-18	Bodega Coastal Prairie Trail Property	Existing
I-19	Bodega Marine Reserve & Laboratory	Existing
I-20	Bodega Head	Existing
I-21	Campbell Cove	Existing
I-22	Westside Regional Park	Existing
I-23	Spud Point Marina	Existing
I-24	Mason's Marina	Existing
I-25	Bodega Bay Sport Fishing Center	Existing
I-26	Taylor Tract Trail	Proposed
I-27	Central Bodega Bay	Existing
I-28	Bodega Harbor Yacht Club	Existing
I-29	Birdwalk Coastal Access Trail	Existing
I-30	Doran Beach Regional Park	Existing
I-31	Bodega Harbour Golf Course	Existing - Private Facilities
I-32	CCT: Bodega Harbor to Marin County	Proposed
I-33	Pinnacle Gulch Trail	Existing
I-34	Short-Tail Gulch Trail	Existing
I-35	Estero Ranch Preserve	Existing

Undeveloped (Proposed) access points are not available for public use until developed. Do not use Proposed access points without permission of the landowner.

Note:
Scale and reproduction methods limit precision in physical features displayed in this figure.
Proposed access points are not available for public use until the access point has been acquired and developed. Location of proposed access points are generalized and not intended to indicate a precise location for development of a specific planned access point.



Data Source: Sonoma County Permit Sonoma GIS, California Dept of Fish & Wildlife, NOAA - Office of National Marine Sanctuaries

Author: PRMD File Number: S:\GIS-DATA\PRMD_BASE\PRMD Department Projects\Comprehensive Planning\Local Coastal Plan\Map MXDs\Final Draft\Figure C-PA-1j_Final.mxd Date: 12/9/2014



**FIGURE C-PA-1j
Public Access
SubArea 9
Bodega Bay Vicinity**

Permit and Resource Management Department
2550 Ventura Avenue, Santa Rosa, California 95403
707-565-1900 FAX 707-565-1103

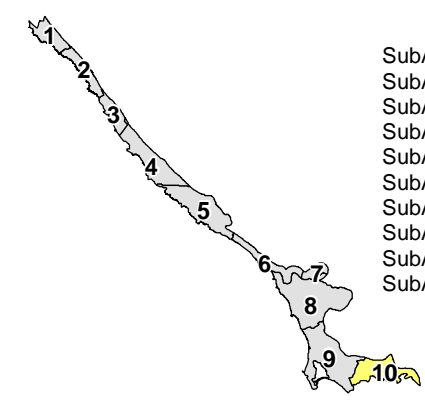


Sonoma County Local Coastal Plan Public Access

- Greater Farallones National Marine Sanctuary
- State Marine Protected Area
- Estero Americano
- California Coastal Trail (CCT)**
- Undetermined Location
- Access Point/Trailhead**
- Proposed
- Base Map Layers**
- Coastal SubArea
- Parcel
- Coastal Zone Boundary
- Highway
- Road
- Perennial Stream
- Intermittent Stream

Local Coastal Plan SubAreas

- SubArea 1 The Sea Ranch North
- SubArea 2 The Sea Ranch South
- SubArea 3 Stewart's Point/Horseshoe Cove
- SubArea 4 Salt Point
- SubArea 5 Timber Cove/Fort Ross
- SubArea 6 High Cliffs/Muniz-Jenner
- SubArea 7 Duncans Mills
- SubArea 8 Pacific View/Willow Creek
- SubArea 9 State Beach/Bodega Bay
- SubArea 10 Valley Ford



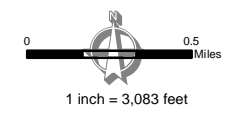
SubArea 9 State Beach/Bodega Bay

ID #	NAME	NOTES
J-1	CCT: Bodega Harbor to Marin County	Proposed
J-2	Estero Americano Preserve	Proposed - Special Arrangements Required
J-3	Estero Americano Water Trail	Existing
J-4	Estero Trail	Proposed

The Estero Americano Water Trail (J-3) refers to the Estero and public trust lands within the intertidal zone and that access at the Valley Ford Estero Americano Road Bridge on the Sonoma County side is privately owned and will require acquiring an easement to allow use of this location to launch canoes and kayaks.

Undeveloped (Proposed) access points are not available for public use until developed. Do not use Proposed access points without permission of the landowner.

Note:
Scale and reproduction methods limit precision in physical features displayed in this figure. Proposed access points are not available for public use until the access point has been acquired and developed. Location of proposed access points are generalized and not intended to indicate a precise location for development of a specific planned access point.



Data Source: Sonoma County Permit Sonoma GIS, California Dept of Fish & Wildlife, NOAA - Office of National Marine Sanctuaries
File Number: S:\GIS-DATA\PRMD_BASE\PRMD Department Projects\Comprehensive Planning\Local Coastal Plan\Map MXDs\Final Draft\Figure C-PA-1k_Final.mxd Date: 12/9/2024

**FIGURE C-PA-1k
Public Access
SubArea 10
Valley Ford**

Permit and Resource Management Department
2550 Ventura Avenue, Santa Rosa, California 95403
707-565-1900 FAX 707-565-1103

