




UPE22-0051



9/4/2024

 061-141-001

 Leased area (approximate)



Esri Community Maps Contributors, Sonoma County, California State Parks, © OpenStreetMap, Microsoft, Esri, TomTom, Garmin, SafeGraph,

Peter Kaljian Planner I Sonoma County