



County of Sonoma

State of California

Date: December 16, 2025

Item Number: _____

Resolution Number: _____

4/5 Vote Required

Resolution Of The Board Of Supervisors Of The County Of Sonoma, State Of California, Approving the Request by Ronald M. Albin and Linda S. Albin; and Wesley E. Albin to 1) Expand Existing Agricultural Preserve Area (2-256) by Adding +/- 101.05 Acres; and 2) Establish a New Land Conservation Act Contract and Attached Land Conservation Plan; and 3) Authorize the Chair to Execute the New Land Conservation Act Contract and Land Conservation Plan, for Non-Prime Agricultural Land Located at 17260 Bodega Ln, Bodega; APN 103-010-037.

Whereas, a request has been made by Ronald M. Albin and Linda S. Albin; and Wesley E. Albin, to expand Agricultural Preserve No. 2-256 and to authorize the Chair to approve a new Land Conservation Act Contract and attached Land Conservation Plan, for non-prime agricultural land located within that Agricultural Preserve, at 17260 Bodega Ln, Bodega; APN 103-010-037, Supervisorial District No. 5; and,

Whereas, on December 13, 2011, the Board of Supervisors adopted the updated *Sonoma County Uniform Rules for Agricultural Preserves and Farmland Security Zones (Uniform Rules)* (Resolution No. 11-0678); and,

Whereas, consistent with the *Uniform Rules*, County Counsel has revised the Land Conservation Act Contract form, which now incorporates a Land Conservation Plan identifying the various uses of the contracted land. Future changes to identified land uses require amendment of the Land Conservation Plan. The Board, pursuant to Resolution No. 11-0678, has authorized the Director of Permit Sonoma to approve amendments to executed Land Conservation Plans; and,

Whereas, Sonoma County's Land Conservation Act program has four contract-types available: a) Prime contracts for crop agriculture with a 10-acre minimum parcel size requirement; b) Non-Prime contracts for grazing with a 40-acre minimum; c) Open Space contracts with a 40-acre minimum, and d) Hybrid contracts with a mix of agricultural and open space also with a 40-acre minimum; and,

Whereas, the Board of Supervisors finds that the 395.64-acre parcel is currently located

adjacent to Agricultural Preserve 2-256, and meets the requirements for a new Non-Prime (Type II) Land Conservation Act Contract and is suitable to be added to the Preserve; and,

Whereas, consistent with the *Uniform Rules*, the Board of Supervisors may concurrently consider and approve both the enlargement of Agricultural Preserve 2-256 and the new Land Conservation Contract; and,

Whereas, the Board of Supervisors finds that the inclusion of the 395.64 acres, identified as APN 103-010-037, into Agricultural Preserve 2-256 is consistent with the Sonoma County General Plan and the applicable provisions of state law; and

Whereas, the Board of Supervisors finds that the 395.64-acre parcel will meet the requirements for a new Non-Prime (Type II) Land Conservation Act Contract, upon inclusion of the +/- 101.05 acres into the Agricultural Preserve Area 2-256.

Now, Therefore, Be It Resolved, that the Board of Supervisors finds that the project described in this Resolution is exempt from the requirements of the California Environmental Quality Act by virtue of Section 15317 Class 17 of Title 14 of the California Code of Regulations (CEQA Guidelines), which provides that executing a new Land Conservation Act Contract is exempt from the California Environmental Quality Act.

Now, Therefore, Be It Resolved that the Board of Supervisors makes the following specific findings concerning the requirements for enlargement of Agricultural Preserve 2-256:

1. Pursuant to Government Code Section 51231 and under the County's Uniform Rules (Uniform Rule 3.5.A) the Board of Supervisors may modify an existing Agricultural Preserve by a Resolution after a public hearing. Pursuant to Government code Section 51237, the Resolution and enlarged Agricultural Preserve Map (Attachment A to the Resolution) depicting the +/- 101.05 acres added to the preserve area will be recorded.
2. Pursuant to Government Code Section 51234, enlargement of an Agricultural Preserve must be consistent with the General Plan. Also, the use of any land within an Agricultural Preserve must be restricted by zoning that is compatible with the agricultural or open space uses of the land within the preserve subject to Land Conservation contracts. Enlarging the existing Agricultural Preserve 2-256 is consistent with the General Plan because the land is devoted to an agricultural use consisting of grazing, is designated as Diverse Agriculture and Land Extensive Agriculture under the General Plan, and the zoning is Diverse Agriculture Coastal (allowed density: 40 acres per dwelling with a 160-acre minimum lot size), Land Extensive Agriculture (allowed density: 80 and 160 acres per dwelling), Land Extensive Agriculture Coastal (allowed density: 160 acres per dwelling with a 640-

acre minimum lot size) and combining zones for Riparian Corridor with 50-foot, 100-foot and 200-foot setbacks, Scenic Resources, and Valley Oak Habitat which protects lands best suited for permanent agricultural use and capable of relatively low production per acre of land. The enlargement of the existing Agricultural Preserve Area does not result in any loss of land under the Land Conservation Act program since +/- 101.05 acres is being added.

3. Generally, an Agricultural Preserve must contain at least 100 contiguous acres of land unless the Board of Supervisors finds that a smaller preserve is necessary due to the unique characteristics of the agricultural enterprises in the area and that such preserve is consistent with the General Plan and Zoning Code (Rule 3.3 A of the Uniform Rules for Agricultural Preserves). The existing preserve, 2-256, is 3,124 acres in size. The addition of +/- 101.05 acres further increases the size of the preserve.
4. The enlargement of Agricultural Preserve 2-256 can be considered concurrently with the application for a new contract and approved by one action.
5. Pursuant to Section 15317 of the CEQA Guidelines, the project is Categorically Exempt from CEQA.

Be It Further Resolved that the Board of Supervisors makes the following specific findings concerning the requirements for a new Non-Prime (Type II) Land Conservation Act Contract ("Contract"):

- a. Land is within an Agricultural Preserve: Per Board approval, the 395.64-acre parcel will be located within Agricultural Preserve 2-256. The Board of Supervisors may approve an application for the alteration of an Agricultural Preserve concurrently with its approval of an application for a contract within the Preserve.
- b. Single Legal Parcel Requirement: The land proposed for the contract is comprised of a single legal parcel with the following Assessor's Parcel Number: 103-010-037.
- c. Minimum Parcel Size: The land must be at least 40 acres in size for a Non-Prime Land Conservation Act Contract. The 395.64-acre parcel exceeds the 40-acre minimum parcel size for a new Non-Prime Land Conservation (Williamson) Act Contract.
- d. Agricultural Use Requirement: Parcels under Non-Prime (Type II) Land Conservation (Williamson) Act Contracts must devote at least 50 percent of the land to non-prime agricultural land uses. **Non-Prime Agricultural Land** is defined as land used for grazing, hay production, rotational crops such as seasonal or year-round row crops, ornamental trees or flowers, and dry farming and meets the minimum income requirements.

The parcel is 395.64 acres in size, with 390 acres (98%) devoted to grazing, which exceeds the 50% threshold and has produced the required income for the last five years. Therefore, the land meets the definition of Non-Prime Agricultural Land.

- e. **Minimum Income Requirement:** For grazing land, the minimum gross annual income requirement is \$2,000.00 per farm operation and \$2.50 per acre per year. Since 2020, the grazing operation has generated an average gross income of \$23,800 per year, while per acre gross annual income has been \$61.03. The grazing operation is expected to continue generating an average gross income of \$23,800 per year.
- f. **Compatible Uses for Non-Prime Land:** Compatible uses of the land must be listed in the Uniform Rules as compatible uses and collectively, cannot occupy more than 15 percent or 5 acres of the total parcel size, whichever is less, excluding public roads, private access roads, and driveways. For this parcel, the 5-acre threshold would apply. The parcel contains 0.35 acres devoted to agricultural accessory structures (barns, livestock infrastructure) and 0.18 acres devoted to residential uses – one existing single-family dwelling, one proposed farm family dwelling, and two garages, thereby meeting the compatible use threshold under the contract.

Be It Further Resolved that the Board of Supervisors hereby grants the request to enlarge Agricultural Preserve 2-256 by +/- 101.05 acres as depicted on the map attached to this resolution as Attachment A.

Be It Further Resolved that the Board of Supervisors hereby grants the request by Ronald M. Albin and Linda S. Albin; and Wesley E. Albin by approving a new Non-Prime Land Conservation Act Contract and attached Land Conservation Plan, to restrict the 395.64-acre parcel located at 17260 Bodega Ln, Bodega; APN 103-010-037.

Be It Further Resolved that the Board of Supervisors authorizes the Chair of the Board of Supervisors to execute the Land Conservation Act Contract and attached Land Conservation Plan.

Be It Further Resolved that the Clerk of the Board of Supervisors is hereby instructed to record within 20 days and no later than December 31, 2025 (1) this Resolution and Attachment A (the Agricultural Preserve Map) and (2) the associate Land Conservation Act Contract and attached Land Conservation Plan with the Office of the Sonoma County Recorder.

Be It Further Resolved, that the Board of Supervisors designates the Clerk of the Board as the custodian of the documents and other material which constitute the record of proceedings upon which the decision herein is based, including the original executed Contract and Land Conservation Plan. These documents may be found at the office of the Clerk of the Board, 575 Administration Drive, Room

100-A, Santa Rosa, California 95403.

Supervisors:

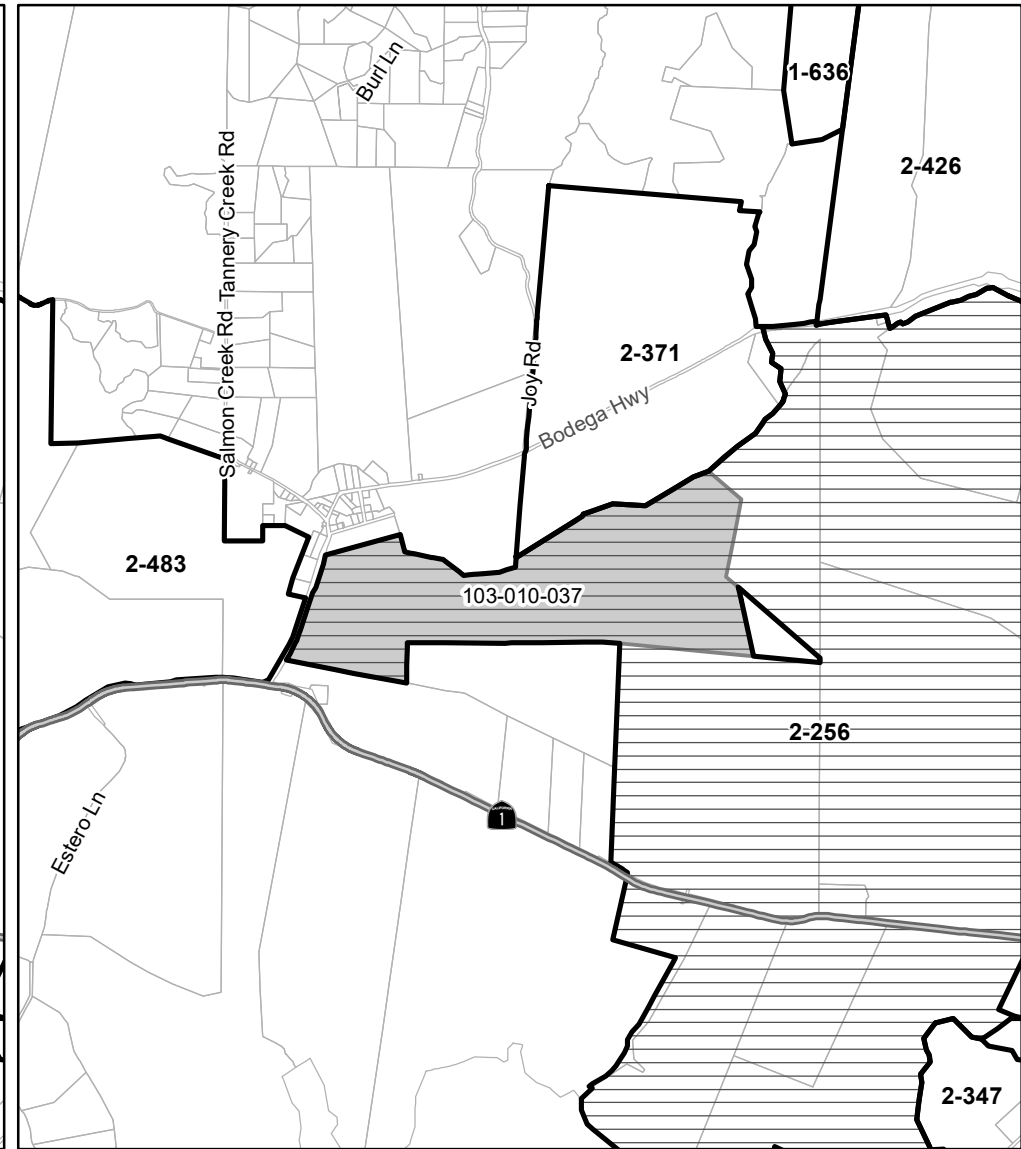
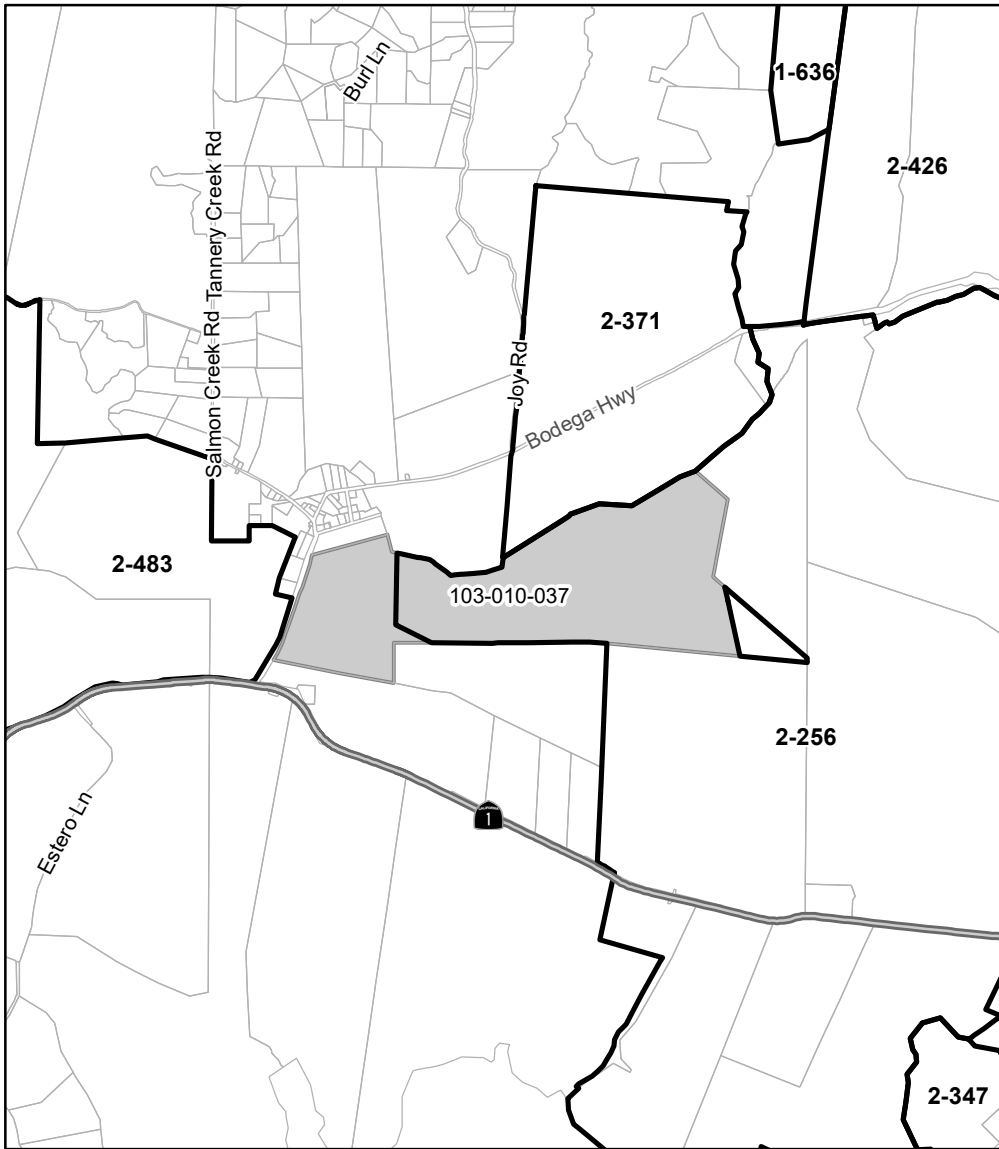
Hermosillo: Coursey: Gore: Hopkins: Rabbitt:







Ayes: Noes: Absent: Abstain:

So Ordered.

Existing Agricultural Preserve Area

Proposed Agricultural Preserve Area



  1 inch equals 3,500 feet	Agricultural Preserve Amendment Data	Basemap Data	File: AGP22-0007 APN: 103-010-037 Resolution No.: TBD Adopted Date: TBD Attachment A
	<ul style="list-style-type: none">  Subject Area and/or Parcel  Existing Agricultural Preserve Boundary  Proposed Agricultural Preserve Boundary - Expand 2-256 [395.64 Ac] 	<ul style="list-style-type: none">  Parcel 	<p style="text-align: center;"><i>Agricultural Preserve Expansion</i></p> <p style="text-align: center;">County of Sonoma</p> <p style="text-align: center;">Permit and Resource Management Department 2550 Ventura Avenue, Santa Rosa, California 95403</p> 