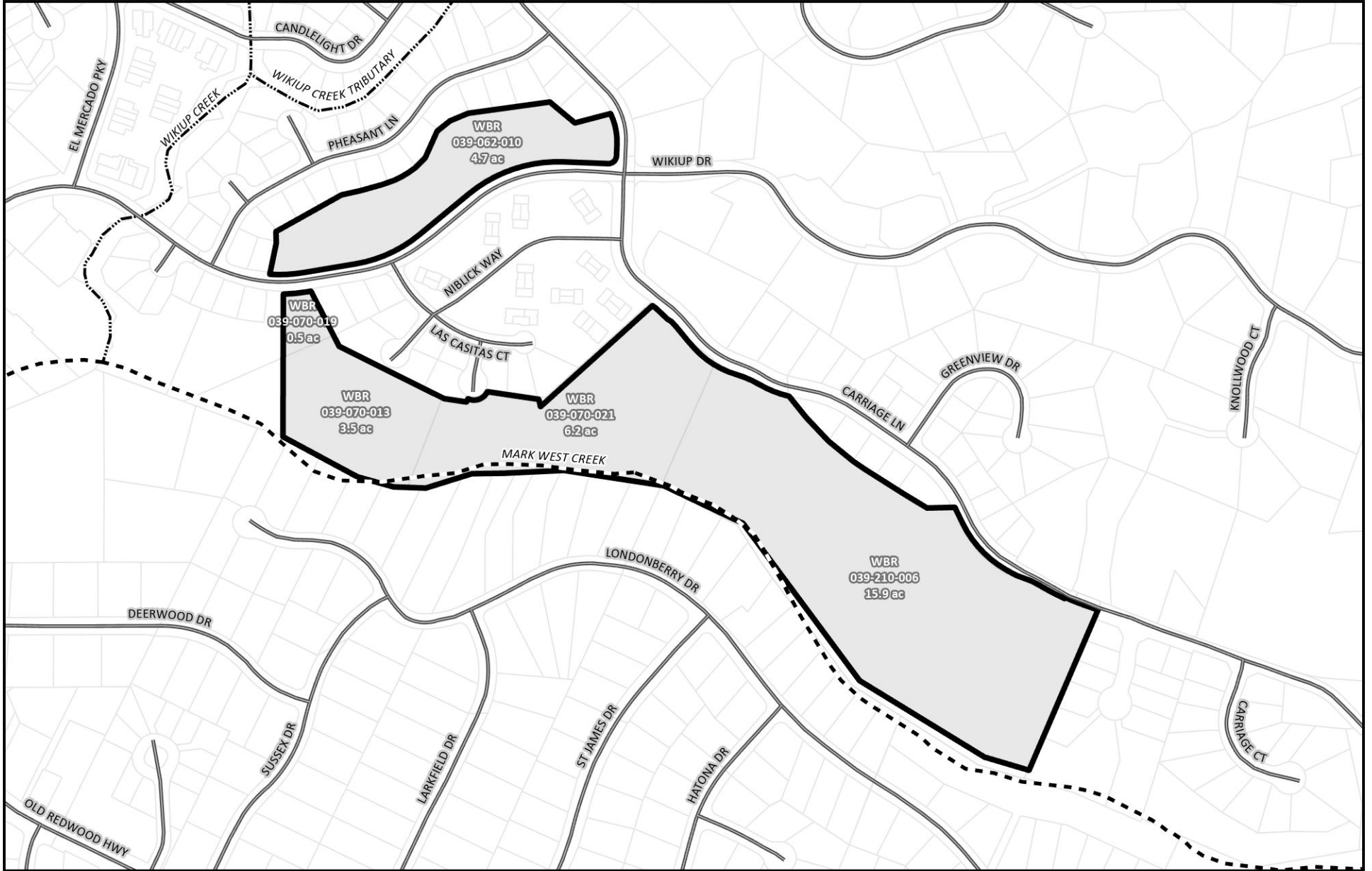







ATTACHMENT 2



Mark West Wikiup Preserve Site Map



 Easement Boundary
 Assessor's Parcels

 Perennial Stream
 Intermittent Stream;



Map Date: 11/14/2023 4:37 PM
 Sources: SCWA (streams); County GIS (parcels, roads); Ag + Open Space (easement boundary)
 This map displays GIS data for illustrative purposes only and is not intended to depict definitive property boundaries or feature locations.